

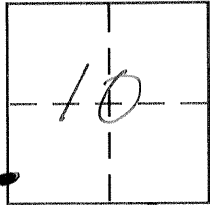
CORNER RECORD

Document Number 3034-E

City of _____

County of MERCED, California

Brief Legal Description CENTERLINE SAN JUAN ROAD 1106'± N. OF S.W. COR. SEC. 10, T10S, R. 12. E.



T10S, R12E

CORNER TYPE

Government Corner Control
Meander Property
Rancho Other
Date of Survey 10-30-2002

COORDINATES (Optional)

N. _____
E. _____
Zone _____ NAD27 NAD83
NAD83 Epoch _____
Elev. _____
Vert. Datum: NGVD29 NAVD88
Meas. Units: Metric Imperial

Corner - Left as found Found and tagged Established Reestablished Rebuilt

Identification and type of corner found: Evidence used to identify or procedure used to establish or reestablish the corner:

CENTERLINE MONUMENT FOR SAN JUAN ROAD 1106'± NORTH OF S.W. CORNER SECTION 10, TOWNSHIP 10 SOUTH, RANGE 12 EAST, M.D.B. & M., REESTABLISHED USING MERCED COUNTY CORNER RECORD No. 3034-E

A description of the physical condition of the monument as found and as set or reset: SET 3/4" IRON PIPE WITH L.S. 7621 TAG IN MONUMENT WELL.


SURVEYOR'S STATEMENT


This Corner Record was prepared by me or under my direction in conformance with the Land Surveyor's Act on Dec. 24, 2002
Signed David D. Heinrichs P.L.S. or R.C.E. No. 7621



COUNTY SURVEYOR'S STATEMENT

This Corner Record was received JAN - 2003
and examined and filed JAN 10, 2003
Signed Roy L. Turney P.L.S. or R.C.E. No. 5523
Title Dep. Co. Surveyor
County Surveyor's Comment NONE





SCALE 1" = 20'

SET 3/4" IRON PIPE
W/ L.S. 7621 TAG.
IN MONUMENT WELL.
PER COR. REC. 3034-E

FD. 1/2" BAR

24.35'

1106'± TO S.W. CORNER SEC.
10, T 10 S, R 12 E, M.D.B. & M.

2696'± TO CENTERLINE
OF HUTCHINS ROAD

SAN JUAN ROAD

32.37'

53.76'

FOUND 3/4" IRON PIPE
W/ L.S. 4403 TAG,
75 P.M. 44, M.C.R.

FD. NAIL & TAG IN
POWER POLE