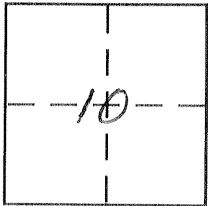


CORNER RECORD

Document Number 3034-D

City of _____ County of Merced, California

Brief Legal Description CENTERLINE MONUMENT FOR HUTCHINS ROAD 3233'± N.E. OF SAN JUAN ROAD, SECTION 10 - T.10S.R.12E



CORNER TYPE

Government Corner Control
Meander Property
Rancho Other
Date of Survey 6-21-02

COORDINATES (Optional)

N. _____
E. _____
Zone _____ NAD27 NAD83
NAD83 Epoch _____
Elev. _____
Vert. Datum: NGVD29 NAVD88
Meas. Units: Metric Imperial

Corner - Left as found Found and tagged Established Reestablished Rebuilt

Identification and type of corner found: Evidence used to identify or procedure used to establish or reestablish the corner:

CENTERLINE MONUMENT FOR HUTCHINS ROAD 3233'± N.E. OF THE INTERSECTION OF HUTCHINS & SAN JUAN ROAD, AS SHOWN ON 89 P.M. 1, M.C.R.

A description of the physical condition of the monument as found and as set or reset: FOUND 3/4" IRON PIPE W/ L.S. 4403 TAG. MAY BE DESTROYED BY ROAD CONSTRUCTION

SURVEYOR'S STATEMENT

This Corner Record was prepared by me or under my direction in conformance with the Land Surveyor's Act on July 8, 2002

Signed David D. Heinrichs P.L.S or R.C.E. No. 7621




COUNTY SURVEYOR'S STATEMENT

This Corner Record was received 7-8-02

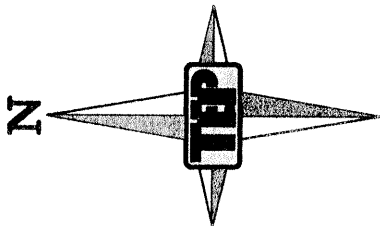
and examined and filed 8-8-02

Signed Roy L. Turney P.L.S or R.C.E. No. 5523

Title Dep. Co. Surveyor



County Surveyor's Comment _____



SCALE 1" = 20'

SET NAIL & TAG IN
POWER POLE

89.33'

R O A D

FOUND 3/4" IRON PIPE
W/ L.S. 4403 TAG,
AS SHOWN ON 89 P.M. 1,
M.C.R.
3233'± N.E. OF INTERSECTION
OF HUTCHINS & SAN JUAN ROAD.

38.57'

SET 1/2" BAR

58.10'

SET "X" IN CONCRETE
PAD.

H U T C H I N S