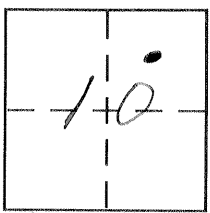


CORNER RECORD

Document Number 3034-L

City of _____ County of MERCED, California

Brief Legal Description CENTERLINE MONUMENT FOR HUTCHINS ROAD 3233'± N.E. OF SAN JUAN ROAD. SECTION 10 - T.10S., R.12E., M.D.B. & M.



CORNER TYPE

Government Corner Control

Meander Property

Rancho Other

Date of Survey 10-30-2002

COORDINATES (Optional)

N. _____

E. _____

Zone _____ NAD27 NAD83

NAD83 Epoch _____

Elev. _____

Vert. Datum: NGVD29 NAVD88

Meas. Units: Metric Imperial


Corner - Left as found Found and tagged Established Reestablished Rebuilt

Identification and type of corner found: Evidence used to identify or procedure used to establish or reestablish the corner:
CENTERLINE MONUMENT FOR HUTCHINS ROAD 3233'± N.E. OF THE INTERSECTION OF HUTCHINS & SAN JUAN ROAD, REESTABLISHED USING MERCED COUNTY CORNER RECORD No. 3034-D.

A description of the physical condition of the monument as found and as set or reset: SET 3/4" IRON PIPE WITH L.S. 7621 TAG IN MONUMENT WELL.


SURVEYOR'S STATEMENT

This Corner Record was prepared by me or under my direction in conformance with the Land Surveyor's Act on Dec. 24, 2002
 Signed David D. Heinrichs P.L.S. or R.C.E. No. 7621

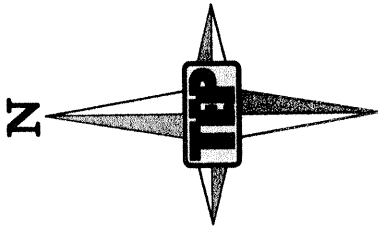


COUNTY SURVEYOR'S STATEMENT

This Corner Record was received JAN 2003
 and examined and filed JAN 10, 2003
 Signed Roy L. Turney P.L.S. or R.C.E. No. 5523
 Title Dep. Co. Surveyor



County Surveyor's Comment _____



SCALE 1" = 20'

FD. NAIL & TAG IN
POWER POLE

89.33'

R O A D

PER COR. REC. 3034-D
SET 3/4" IRON PIPE
W/ L.S. 7621 TAG.
IN MONUMENT WELL.
3233'± N.E. OF INTERSECTION
OF HUTCHINS & SAN JUAN ROAD.

38.57'

FD. 1/2" BAR

58.10'

FD. "X" IN CONCRETE
PAD.

H U T C H I N S