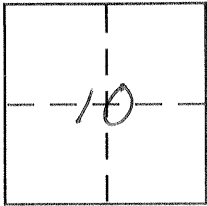


**CORNER RECORD**

Document Number 3034-C

City of \_\_\_\_\_ County of MERCED, California

Brief Legal Description INT. HUTCHINS ROAD & W. LINE OF TEMPLE-SANTA RITA CANAL SECTION 10-T.10S.R.12 E



**CORNER TYPE**

- Government Corner  Control
- Meander  Property
- Rancho  Other
- Date of Survey 6-21-02

**COORDINATES (Optional)**

N. \_\_\_\_\_  
 E. \_\_\_\_\_  
 Zone \_\_\_\_\_ NAD27  NAD83   
 NAD83 Epoch \_\_\_\_\_  
 Elev. \_\_\_\_\_  
 Vert. Datum: NGVD29  NAVD88   
 Meas. Units: Metric  Imperial

Corner – Left as found  Found and tagged  Established  Reestablished  Rebuilt

Identification and type of corner found: Evidence used to identify or procedure used to establish or reestablish the corner:

INTERSECTION OF THE CENTERLINE OF HUTCHINS ROAD & THE WEST RIGHT-OF-WAY LINE OF TEMPLE-SANTA RITA CANAL AS SHOWN ON 89 P.M. 1, M.C.R.

A description of the physical condition of the monument as found and as set or reset: FOUND 3" x 3"


REDWOOD W/ TACK IN GOOD CONDITION. MAY BE DESTROYED WITH ROAD CONSTRUCTION.

**SURVEYOR'S STATEMENT**

This Corner Record was prepared by me or under my direction in conformance with

the Land Surveyor's Act on JULY 8, 2002

Signed David D. Heinrich P.L.S or R.C.E. No. 7621



**COUNTY SURVEYOR'S STATEMENT**

This Corner Record was received 7-8-02

and examined and filed 8-8-02


Signed Roy L. Turney P.L.S or R.C.E. No. 5523

Title DEP. CO. SURVEYOR



County Surveyor's Comment \_\_\_\_\_

TEMPLE - SANTA RITA



SCALE 1" = 20'

FOUND 3" X 3" REDWOOD  
AS SHOWN ON 89 P.M. 1,  
M.C.R., 961'± S.W. OF  
INTERSECTION OF HUTCHINS  
AND ELGIN ROAD.

ROAD

HUTCHINS

CANAL

SET NAIL & TAG IN  
POWER POLE

SET NAIL & TAG IN  
POWER POLE

SET 1/2" BAR

23.60'

63.99'

89.90'