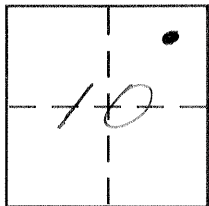


CORNER RECORD

Document Number 3034-C

City of _____ County of MERCED, California

Brief Legal Description INT. HOTCHINS ROAD & W. LINE OF TEMPLE-SANTA RITA CANAL SECTION 10, T.10S., R.12E., M.D.B. & M



T.10S, R.12E

CORNER TYPE

Government Corner Control
Meander Property
Rancho Other
Date of Survey 10-30-2002

COORDINATES (Optional)

N. _____
E. _____
Zone _____ NAD27 NAD83
NAD83 Epoch _____
Elev. _____
Vert. Datum: NGVD29 NAVD88
Meas. Units: Metric Imperial

Corner - Left as found Found and tagged Established Reestablished Rebuilt


Identification and type of corner found: Evidence used to identify or procedure used to establish or reestablish the corner:
INTERSECTION OF THE CENTERLINE OF HOTCHINS ROAD & THE WEST RIGHT-OF-WAY LINE OF TEMPLE-SANTA RITA CANAL, REESTABLISHED USING MERCED COUNTY CORNER RECORD No. 3034-C.

A description of the physical condition of the monument as found and as set or reset: SET 3/4" IRON PIPE WITH L.S. 7621 TAG IN MONUMENT WELL.

SURVEYOR'S STATEMENT

This Corner Record was prepared by me or under my direction in conformance with the Land Surveyor's Act on Dec 24, 2002

Signed David D. Heinrichs P.L.S or R.C.E. No. 7621




COUNTY SURVEYOR'S STATEMENT

This Corner Record was received JAN - 2003 and examined and filed JAN 10 2003


Signed Roy L. Turney P.L.S or R.C.E. No. 5523

Title Dep. Co. Surveyor



County Surveyor's Comment _____

TEMPLE - SANTA RITA



SCALE 1" = 20'

PER COR. REC. 3034-C
SET 3/4" IRON PIPE
W/ L.S. 7621 TAG.
IN MONUMENT WELL.
961'± S.W. OF
INTERSECTION OF HUTCHINS
AND ELGIN ROAD.

FD. NAIL & TAG IN
POWER POLE

HUTCHINS ROAD

63.99'

HUTCHINS

FD. NAIL & TAG IN
POWER POLE

89.90'

23.60'

FD. 1/2" BAR

CANAL