

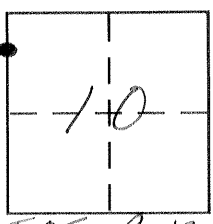
CORNER RECORD

Document Number 3034-B

City of _____

County of MERCED, California

Brief Legal Description CENTERLINE INTERSECTION OF HUTCHINS ROAD & SAN JOAN RD.



CORNER TYPE

- Government Corner Control
- Meander Property
- Rancho Other
- Date of Survey 10-30-2002

COORDINATES (Optional)

N. _____
 E. _____
 Zone _____ NAD27 NAD83
 NAD83 Epoch _____
 Elev. _____
 Vert. Datum: NGVD29 NAVD88
 Meas. Units: Metric Imperial

Corner - Left as found Found and tagged Established Reestablished Rebuilt

Identification and type of corner found: Evidence used to identify or procedure used to establish or reestablish the corner:
CENTERLINE INTERSECTION OF HUTCHINS & SAN JOAN ROAD,
REESTABLISHED USING MERCED COUNTY CORNER RECORD No.
3034-B.

A description of the physical condition of the monument as found and as set or reset: SET 3/4" IRON
PIPE WITH L.S. 7621 TAG IN MONUMENT WELL.


SURVEYOR'S STATEMENT

This Corner Record was prepared by me or under my direction in conformance with
 the Land Surveyor's Act on Dec. 24, 2002
 Signed David D. Heinrichs P.L.S or R.C.E. No. 7621



COUNTY SURVEYOR'S STATEMENT

This Corner Record was received JAN 2003
 and examined and filed JAN 10, 2003
 Signed Roy L. Turney P.L.S or R.C.E. No. 5523
 Title Dep. Co. Surveyor



County Surveyor's Comment _____

WEST LINE SECTION 10,
T. 10 S., R. 12 E.,
M.D.B. & M.

FD. NAIL & TAG IN
POWER POLE

52.07'

SET 3/4" IRON PIPE
W/ L.S. 7621 TAG.
IN MONUMENT WELL.
PER COR. REC. 3034-B

FD. NAIL & TAG IN
POWER POLE

113.82'

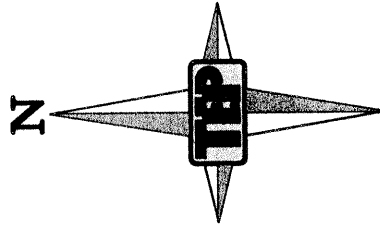
R O A D

57.63'

FD. 1/2" BAR

SAN JUAN
ROAD

H U T C H I N S



SCALE 1" = 20'