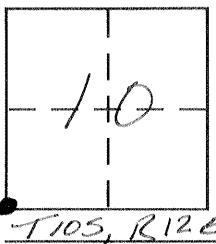


CORNER RECORD

Document Number 3034-A

City of _____ County of MERCED, California

Brief Legal Description S.W. CORNER SECTION 10, T. 10S., R. 12 E., M.D.B. & M.



CORNER TYPE

Government Corner Control

Meander Property

Rancho Other

Date of Survey 10-30-2002

COORDINATES (Optional)

N. _____

E. _____

Zone _____ NAD27 NAD83

NAD83 Epoch _____

Elev. _____

Vert. Datum: NGVD29 NAVD88

Meas. Units: Metric Imperial

Corner - Left as found Found and tagged Established Reestablished Rebuilt


Identification and type of corner found: Evidence used to identify or procedure used to establish or reestablish the corner:
S.W. CORNER SECTION 10, TOWNSHIP 10 SOUTH, RANGE 13 EAST, M.D.B. & M., REESTABLISHED USING MERCED COUNTY CORNER RECORD No. 3034-A.

A description of the physical condition of the monument as found and as set or reset: SET. 3/4" IRON PIPE WITH L.S. 7621 TAG IN MONUMENT WELL.

SURVEYOR'S STATEMENT

This Corner Record was prepared by me or under my direction in conformance with the Land Surveyor's Act on Dec. 24, 2002

Signed David D. Heinrich P.L.S or R.C.E. No. 7621



COUNTY SURVEYOR'S STATEMENT

This Corner Record was received JAN 2003

and examined and filed JAN 20, 2003

Signed Roy L. Turney P.L.S or R.C.E. No. 5523

Title Dep. Co. Surveyor

County Surveyor's Comment NONE




ARROYA ROAD

FD. NAIL & TAG IN
POWER POLE

1640'±

FD. NAIL & TAG IN
POWER POLE

N



SCALE 1" = 20'

103.84'

96.25'

ROAD

SET 3/4" IRON PIPE
W/ L.S. 7621 TAG.
IN MONUMENT WELL.
PER COR. REC. 3034-A

31.41'

FD. "X" IN SIDE OF 48"
IRRIGATION STAND PIPE

SAN JUAN

33.96'

FD. 1/2" BAR