

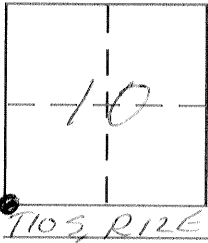
CORNER RECORD

Document Number 3034-m

City of _____

County of Merced, California

Brief Legal Description S.W. CORNER SECTION 10, T. 10 S., R. 12 E., M.D.B. & M.



CORNER TYPE

Government Corner Control
 Meander Property
 Rancho Other
 Date of Survey 6-7-02

COORDINATES (Optional)

N. _____
 E. _____
 Zone _____ NAD27 NAD83
 NAD83 Epoch _____
 Elev. _____
 Vert. Datum: NGVD29 NAVD88
 Meas. Units: Metric Imperial

Corner - Left as found Found and tagged Established Reestablished Rebuilt

Identification and type of corner found: Evidence used to identify or procedure used to establish or reestablish the corner:

S.W. CORNER SECTION 10, TOWNSHIP 10 SOUTH, RANGE 12 EAST, M.D.B. & M., AS SHOWN ON 75 PM 44 M.C.R., 89 PM 1, M.C.R., 41 PM 33 M.C.R., 77 PM 43, M.C.R. & CORNER RECORD 3034-A

A description of the physical condition of the monument as found and as set or reset: FOUND 1" IRON PIPE. MAY BE DESTROYED W/ ROAD CONSTRUCTION.

SURVEYOR'S STATEMENT

This Corner Record was prepared by me or under my direction in conformance with the Land Surveyor's Act on JUNE 12, 2002

Signed David D. Heinrichs P.L.S. or R.C.E. No. 7621



COUNTY SURVEYOR'S STATEMENT


This Corner Record was received 7-8-02

and examined and filed 8-8-02

Signed Roy L. Turney P.L.S. or R.C.E. No. 5523

Title Dep. Co. Surveyor

County Surveyor's Comment _____




ARROYA ROAD

SAN JUAN ROAD

FOUND
SET NAIL & TAG IN
POWER POLE

FOUND
SET NAIL & TAG IN
POWER POLE



SCALE 1" = 20'

7640'±

103.84'

96.25'

FOUND 1" IRON PIPE

31.41°

FOUND
SET "X" IN SIDE OF 48"
IRRIGATION STAND PIPE

33.96°

SET 1/2" BAR