

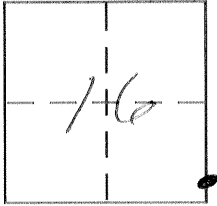
CORNER RECORD

Document Number 3034

City of _____

County of Merced, California

Brief Legal Description REFERENCE MONUMENT TO S.E. COR. SEC. 16, T10S, R12E, M.D.B. & M.



CORNER TYPE

Government Corner Control
Meander Property
Rancho Other
Date of Survey 6-7-02

COORDINATES (Optional)

N. _____
E. _____
Zone _____ NAD27 NAD83
NAD83 Epoch _____
Elev. _____
Vert. Datum: NGVD29 NAVD88
Meas. Units: Metric Imperial

Corner - Left as found Found and tagged Established Reestablished Rebuilt

Identification and type of corner found: Evidence used to identify or procedure used to establish or reestablish the corner:
REFERENCE MONUMENT 74.78' NORTH OF SOUTHEAST CORNER OF SECTION 16, T10S, R12E, M.D.B. & M, AS SHOWN ON CORNER RECORD 3034

A description of the physical condition of the monument as found and as set or reset: FOUND 1" IRON PIPE WITH P.O.T. TAG. (RED). MAY BE DESTROYED W/ ROAD CONSTRUCTION.

SURVEYOR'S STATEMENT

This Corner Record was prepared by me or under my direction in conformance with the Land Surveyor's Act on JUNE 13, 2002

Signed David D. Heinrichs P.L.S or R.C.E. No. 7621




COUNTY SURVEYOR'S STATEMENT

This Corner Record was received 7-8-02


and examined and filed 8-8-02

Signed Roy L. Turney P.L.S or R.C.E. No. 5523

Title Dep Co. Surveyor



County Surveyor's Comment _____



SCALE 1" = 20'

ROAD

SAN JUAN

SET NAIL & TIN IN
TOP OF TELEPHONE
PEDESTAL MARKER
POST

SET NAIL & TIN
IN POWER POLE

FOUND 1" IRON PIPE
W/ D.O.T. TAG

SET NAIL IN TOP
OF A.C. DIKE

SET NAIL & TIN IN
POWER POLE

16

15

21

22

HIGHWAY

152