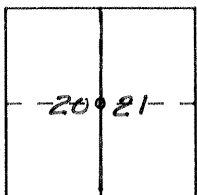


CORNER RECORD

Document Number 3033-A

City of _____ County of MERCED, California

Brief Legal Description E. 1/4 COR. SECT. 20, T. 10S. R. 12E. MDB&M



CORNER TYPE

Government Corner Control
 Meander Property
 Rancho Other
 Date of Survey JUNE 14, 1990

COORDINATES (Optional)

N. _____
 E. _____
 Zone _____ Datum _____
 Elev. _____

Corner — Left as found Found and tagged Established Reestablished Rebuilt


Identification and type of corner found: Evidence used to identify or procedure used to establish or reestablish the corner: 1/2" I. PIPE WITH PLASTIC PLUG LS 4156 PER 182325

A description of the physical condition of the monument as found and as set or reset: PIPE APPEARS TO BE IN GOOD CONDITION, DOWN 0" - SET 2' RPS AND RK. OVER.

SURVEYOR'S STATEMENT

This Corner Record was prepared by me or under my direction in conformance with the Land Surveyors' Act on JUNE 14 1990.


Signed Ralph N. Scheel, Jr. L.S. or R.C.E. Number LS 3730



COUNTY SURVEYOR'S STATEMENT

This Corner Record was received August 1990 and examined and filed August 22 1990.

Signed Roy L. Turney Title Dep. Co. Surveyor



County Surveyor's Comment COR. NO. 3033-A.

