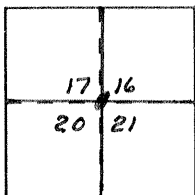


CORNER RECORD

Document Number 3033

City of _____ County of MERCED, California

Brief Legal Description N.E. COR. SECT. 20, T.10S R.12E. M.D.B&M.



CORNER TYPE

Government Corner Control
 Meander Property
 Rancho Other
 Date of Survey 6-27-90

COORDINATES (Optional)

N. _____
 E. _____
 Zone _____ Datum _____
 Elev. _____

Corner — Left as found Found and tagged Established Reestablished Rebuilt


Identification and type of corner found: Evidence used to identify or procedure used to establish or reestablish the corner: FOUND 3 1/2" BRASS CAP IN MON. WELL (NO. 10) DOWN 0'

A description of the physical condition of the monument as found and as set or reset: MONUMENT IS IN GOOD CONDITION

SURVEYOR'S STATEMENT

This Corner Record was prepared by me or under my direction in conformance with the Land Surveyors' Act on JUNE 27 1990.


Signed Ralph N. Scheel, Jr. L.S. or R.C.E. Number LS3730
 LIC. EXP. 6-30-92



COUNTY SURVEYOR'S STATEMENT

This Corner Record was received August 1990 and examined and filed August 22 1990.

Signed Roy L. Turney Title Dep. Co. Surveyor



County Surveyor's Comment COR. NO. 3033

17	16	TIOSRIZE
20	21	MDBEM

