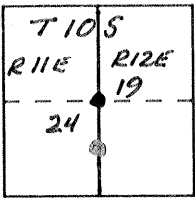


CORNER RECORD

Document Number 3031

City of _____ County of MERCED, California

Brief Legal Description E. 1/4 COR. SECT. 24, T. 10S. R. 11E. M.D.B.&M.



CORNER TYPE

Government Corner Control
 Meander Property
 Rancho Other
 Date of Survey 6-19-90

COORDINATES
(Optional)

N. _____
 E. _____
 Zone _____ Datum _____
 Elev. _____

Corner — Left as found Found and tagged Established Reestablished Rebuilt


Identification and type of corner found: Evidence used to identify or procedure used to establish or reestablish the corner: FOUND 6x6 REDWOOD POST DOWN 2", SET 1" I.P.I.P.E WITH CALTRANS MON. PLUG OVER & P.K. AND 2.00' R.P.s SEE SW AT SURFACE

A description of the physical condition of the monument as found and as set or reset: MONUMENT (REDWOOD) IS DECOMPOSING HOWEVER LEAD PLUG IS STILL SOLID. SET PIPE OVER.

SURVEYOR'S STATEMENT

This Corner Record was prepared by me or under my direction in conformance with the Land Surveyors' Act on JUNE 19 19 90.


Signed Ralph N. Scheel, Jr. L.S. or R.C.E. Number LS 3730
 LIC. EXP. 6-30-92



COUNTY SURVEYOR'S STATEMENT

This Corner Record was received August 19 90 and examined and filed August 22 19 90.

Signed Roy L. Turney Title Dep. Co. Surveyor



County Surveyor's Comment COR. # 3031

T105
R11E

T105 MOBEM
R12E

24 • 19

