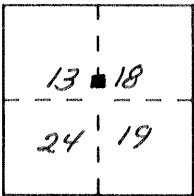


**CORNER RECORD**

Document Number 3027

City of \_\_\_\_\_ County of MERCED, California

Brief Legal Description REF MON. TO N.E. COR. SECT 24 T.10S. R.11E. MDB&M



**CORNER TYPE**

Government Corner  Control   
 Meander  Property   
 Rancho  Other   
 Date of Survey 6-14-90

**COORDINATES (Optional)**

N. \_\_\_\_\_  
 E. \_\_\_\_\_  
 Zone \_\_\_\_\_ Datum \_\_\_\_\_  
 Elev. \_\_\_\_\_

Corner — Left as found  Found and tagged  Established  Reestablished  Rebuilt


Identification and type of corner found: Evidence used to identify or procedure used to establish or reestablish the corner: FOUND BASE OF 6"X6" CONG. MONUMENT DOWN 0<sup>2</sup> - 33' N. OF SECT. COR 13,24, T10S R 11E & 18,19, T10S R 12E, MDB&M

A description of the physical condition of the monument as found and as set or reset: MONUMENT HAS BEEN BROKEN, HOWEVER, THE REMAINING PORTION IS TIGHT AND PLUMB AND APPEARS TO BE IN THE RIGHT LOCATION.

**SURVEYOR'S STATEMENT**

This Corner Record was prepared by me or under my direction in conformance with the Land Surveyors' Act on JUNE 14 1990.

Signed Ralph Schaefer L.S. or R.C.E. Number LS 3730  
LIC. EXP. 6-30-92




**COUNTY SURVEYOR'S STATEMENT**

This Corner Record was received August 1990 and examined and filed August 22 1990.

Signed Roy L. Turney Title Dep. Co. Surveyor

County Surveyor's Comment COR. NO. 3027



T105  
R11E

T105  
R12E

MOB&M

13 18

24 19

SET  
PK&SHINER IN  
POWER POLE



26.38

FOUND  
6X6 CONC. MON.  
BROKEN - PLUMB  
& APPEARS GOOD  
DOWN 0?  
33IN OF SECT. COR

30.68

SET FOR CONC. HDWL.



13 18  
24 19

ST. RT. 152

SEE CO TIES #3027

157.07

FD MON. 372



BALITO  
ROAD