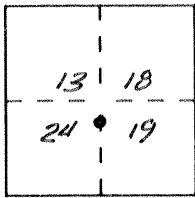


CORNER RECORD

Document Number 3027-E

City of _____ County of MERCED, California

Brief Legal Description REFERENCE TO N.E. COR. SECT 24, T10S R11E MDB&M



CORNER TYPE

Government Corner Control
 Meander Property
 Rancho Other
 Date of Survey 7-12-90

COORDINATES (Optional)

N. _____
 E. _____
 Zone _____ Datum _____
 Elev. _____

Corner — Left as found Found and tagged Established Reestablished Rebuilt


Identification and type of corner found: Evidence used to identify or procedure used to establish or reestablish the corner: SET REFERENCE MON ON EAST LINE OF SECT 24 (RANGE LINE) 253.50' SOUTH OF THE NORTHEAST CORNER OF SECT 24

A description of the physical condition of the monument as found and as set or reset: SET 1" I. PIPE WITH CALTRANS MON. (RED) PLUG, FLUSH

SURVEYOR'S STATEMENT

This Corner Record was prepared by me or under my direction in conformance with the Land Surveyors' Act on JULY 12 19 90.

Signed Ralph N. Scheel, Jr. L.S. or R.C.E. Number LS3730



COUNTY SURVEYOR'S STATEMENT

This Corner Record was received August 19 90 and examined and filed August 22 19 90.

Signed Roy L. Turney Title Dep. Co. Surveyor

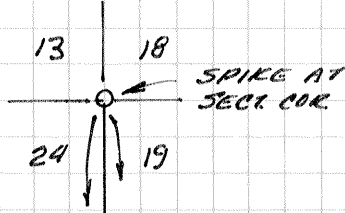


County Surveyor's Comment COR. NO. 3027-E

T105 R116

13 18
24 19

T105 R12E
MDBEM



ST. RTE. 152

253.50'

BRITTO RD.

