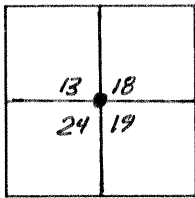


CORNER RECORD

Document Number 3027

City of _____ County of MERCED, California

Brief Legal Description N.E. COR. SECT. 24, T10S R11E MDE&M



CORNER TYPE

Government Corner Control
 Meander Property
 Rancho Other
 Date of Survey 6-28-90

COORDINATES (Optional)

N. _____
 E. _____
 Zone _____ Datum _____
 Elev. _____

Corner — Left as found Found and tagged Established Reestablished Rebuilt


Identification and type of corner found: Evidence used to identify or procedure used to establish or reestablish the corner: SET 3/8" SPIKE ON PROJECTION OF EAST LINE OF SECTION 24, T10S R11E, (TOWNSHIP LINE), NORTHERLY

A description of the physical condition of the monument as found and as set or reset: SEARCHED, FOUND NOTHING, RESET AS ABOVE.

SURVEYOR'S STATEMENT

This Corner Record was prepared by me or under my direction in conformance with the Land Surveyors' Act on 6-28 1990.

Signed Ralph N. Scheel, Jr. L.S. or R.C.E. Number LS3730




COUNTY SURVEYOR'S STATEMENT

This Corner Record was received August 1990 and examined and filed August 22, 1990.

Signed Roy L. Turney Title Dep. Co. Surveyor

County Surveyor's Comment COR. #3027



T10S R1E	T10S R2E	MDBEM
13	18	
24	19	

+ ON SIDE
OF CONG
STANDPIPE

T10S R1E

T10S R2E

SET
N&S IN
P. POLE

FD
6x6 CONC.
MOK.

SET
+ ON CONG
HOWL.

SET
N&S IN
P. POLE

STATE RTE 152

SEARCHED FOUND
NOTHING. SET SPIKE
ON PROJECTION OF
EAST LINE SECT.
29, T10S R1E MDBEM

SET 1" I. PIPE WITH
CALTRANS MON. PLUG
REF. MON.

BEITTO ROAD

Fel nail & PLUG
PLUG 4538.

FOUND
1/4 COR - 6x6 Redwood w/ 1" I. PIPE
& CALTRANS PLUG