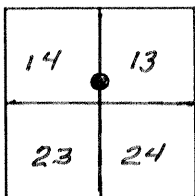


CORNER RECORD

Document Number 3026

City of _____ County of MERCEDE, California

Brief Legal Description WITNESS CORNER 33' N OF NE COR. SECT 23 T10S R11E M066M



CORNER TYPE

Government Corner Control
 Meander Property
 Rancho Other
 Date of Survey JUNE 5, 1990

COORDINATES (Optional)

N. _____
 E. _____
 Zone _____ Datum _____
 Elev. _____

Corner — Left as found Found and tagged Established Reestablished Rebuilt


Identification and type of corner found: Evidence used to identify or procedure used to establish or reestablish the corner: Fd. MON. DISTURBED, RESET BY PROJECTING LINE ACROSS FD PRIVATE MONUMENT FROM N. E. COR. SECT 14 AND CHECKING AGAINST ORIGINAL SWING TIES.

A description of the physical condition of the monument as found and as set or reset: MONUMENT AS RESET APPEARS IN GOOD CONDITION - DOWN 0⁶ - WITH 2 FOOT RPS AND PK AT SURFACE.

SURVEYOR'S STATEMENT

This Corner Record was prepared by me or under my direction in conformance with the Land Surveyors' Act on JUNE 5 19 1990

Signed Ralph N. Scheel, Jr. L.S. or R.C.E. Number LS3730
LIC. EXP. 6-30-92




COUNTY SURVEYOR'S STATEMENT

This Corner Record was received August 19 90 and examined and filed August 22 19 90.

Signed Roy L. Turney Title Dep. Co. Surveyor Exp. Sept. 30, 1992

County Surveyor's Comment COR. NO. 3026



WITNESS CORNER
 33.00' N. OF N.E. COR.,
 SECT. 23 T.10S. R.11E. MDB&M

