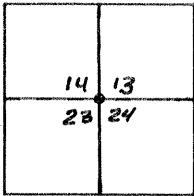


**CORNER RECORD**

Document Number 3026

City of \_\_\_\_\_ County of MERCED, California

Brief Legal Description N.E. COR SECT 23, T10S R11E, MDB&M.



**CORNER TYPE**

Government Corner  Control   
 Meander  Property   
 Rancho  Other   
 Date of Survey 6-28-90

**COORDINATES (Optional)**

N. \_\_\_\_\_  
 E. \_\_\_\_\_  
 Zone \_\_\_\_\_ Datum \_\_\_\_\_  
 Elev. \_\_\_\_\_

Corner — Left as found  Found and tagged  Established  Reestablished  Rebuilt


Identification and type of corner found: Evidence used to identify or procedure used to establish or reestablish the corner: SET 3/8" SPIKE AT SURFACE BY PROJECTING EAST LINE OF SECTION 14 SOUTH SEC FB 701 PG 12

A description of the physical condition of the monument as found and as set or reset: SET 3/8" SPIKE AT SURFACE WITH 2' RPS

**SURVEYOR'S STATEMENT**

This Corner Record was prepared by me or under my direction in conformance with the Land Surveyors' Act on 6-28 1990.


Signed Ralph N. Scheel L.S. or R.C.E. Number LS3730



**COUNTY SURVEYOR'S STATEMENT**

This Corner Record was received August 1990 and examined and filed August 22 1990.

Signed Roy L. Turney Title Dep. Co. Surveyor



County Surveyor's Comment COR. # 3026

14	13	TIO SR 11E MOBEM
23	24	

