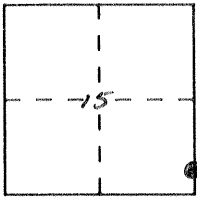


CORNER RECORD

Document Number 3025

City of _____ County of MERCED, California

Brief Legal Description REF. MON. TO S.E. COR. SECT. 15, T10S R11E, M0000



CORNER TYPE

Government Corner Control
Meander Property
Rancho Other
Date of Survey 7-12-90

**COORDINATES
(Optional)**

N. _____
E. _____
Zone _____ Datum _____
Elev. _____

Corner — Left as found Found and tagged Established Reestablished Rebuilt


Identification and type of corner found: Evidence used to identify or procedure used to establish or reestablish the corner: SET REFERENCE MONUMENT 34.90' NORTH OF S.E. COR. SECT. 15

A description of the physical condition of the monument as found and as set or reset: SET 1" I. PIPE WITH CALTRANS MON. (RED) PLUG, FLUSH.

SURVEYOR'S STATEMENT

This Corner Record was prepared by me or under my direction in conformance with the Land Surveyors' Act on JULY 12 1990.


Signed Ralph N. Scheel, Jr. L.S. or R.C.E. Number LS3730



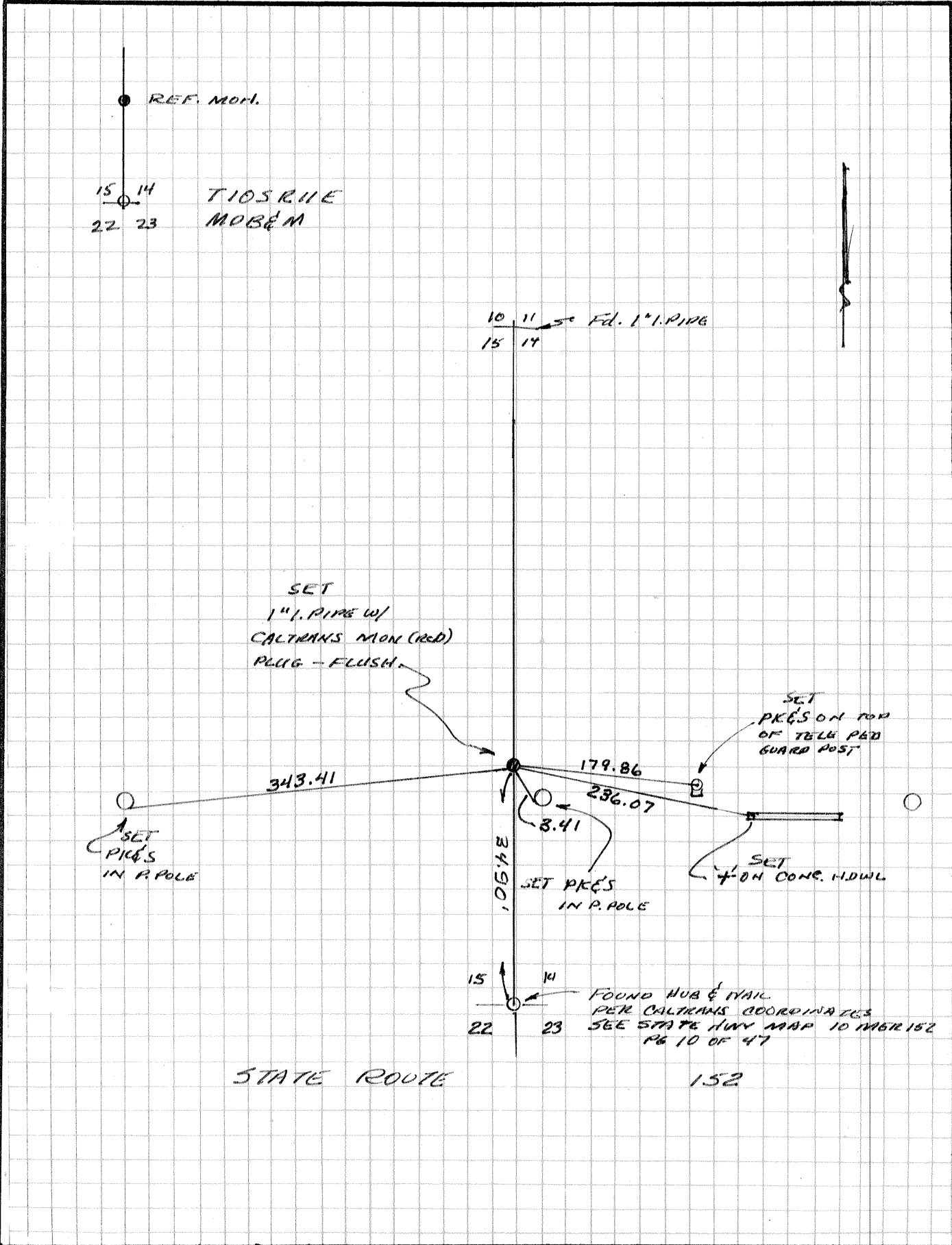
COUNTY SURVEYOR'S STATEMENT

This Corner Record was received August 19 90 and examined and filed August 22 19 90.

Signed Roy L. Turney Title Dep. Co. Surveyor



County Surveyor's Comment COR. 3025



REF. MARK.
 15 14 TIOSRUE
 22 23 MOBEM

10 11 Ed. 1" PIPE
 15 14

SET
 1" PIPE W/
 CALTRANS MON (RED)
 PLUG - FLUSH.

SET
 PINS ON TOP
 OF TELL PAD
 GUARD POST

SET
 PINS
 IN POLE

SET PINS
 IN POLE

SET
 PIN ON CONC. HDWL

15 14 FOUND HUB & NAIL
 PER CALTRANS COORDINATES
 22 23 SEE STATE HWY MAP 10 MGR 152
 PG 10 OF 47

STATE ROUTE 152