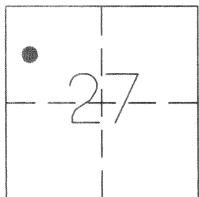


# CORNER RECORD

Document Number 3017-H

City of \_\_\_\_\_

County of MERCED, CaliforniaBrief Legal Description NORTHWEST QUARTER OF SECTION 27, T.10S., R.9E., M.D.B.&M.**CORNER TYPE**

Government Corner  Control   
 Meander  Property   
 Rancho  Other

**COORDINATES(Optional)**

N. \_\_\_\_\_  
 E. \_\_\_\_\_  
 Zone \_\_\_\_\_ NAD27  NAD83   
 NAD83 Epoch \_\_\_\_\_  
 Elev. \_\_\_\_\_  
 Vert Datum: NGVD29  NAVD88   
 Meas. Units: Metric  Imperial

Date of Survey NOVEMBER 9, 2010

Corner - Left as found  Found and tagged  Established  Reestablished  Rebuilt

Identification and type of corner found: Evidence used to identify or procedure used to establish or reestablish the corner:


SET 3/4" I.P. WITNESS POINTS PRIOR TO CONSTRUCTION OF NEW FENCE,  
SEE PAGE 2 of 2.

A description of the physical condition of the monument as found and as set or reset: \_\_\_\_\_


See Page 2 of 2

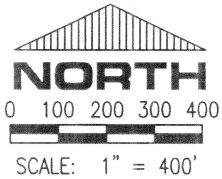
**SURVEYOR'S STATEMENT**

This Corner Record was prepared by me or under my direction in conformance with

the land Surveyors' Act on MARCH 10, 2011.Signed Zachary T. Janz P.L.S. No.: 8664**COUNTY SURVEYOR'S STATEMENT**This Corner Record was received March 29, 2011 and examinedand filed April 4, 2011.Signed J. Steven Reichmuth P.L.S. or R.C.E. No.: 4895Title Deputy County Surveyor

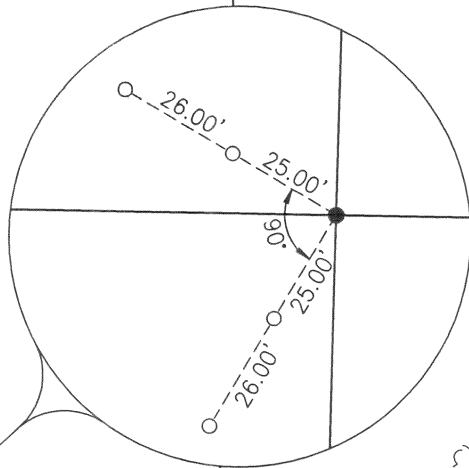
County Surveyor's Comment \_\_\_\_\_





NORTHWEST CORNER SECTION 27

NORTH 1/4 CORNER SECTION 27



3962 O.R. 318

N.W. 1/4 SECTION 27

**LEGEND**

● Found 3/4" I.P., tagged PLS 5784,  
per 38 R.S. 3

○ Set 3/4" Iron Pipe, L.S. 8664

WEST 1/4 CORNER SECTION 27