

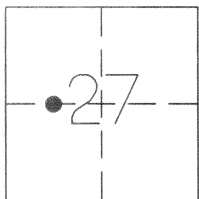
CORNER RECORD

Document Number 3017-D

City of _____

County of MERCED, California

Brief Legal Description NORTHWEST QUARTER OF SECTION 27, T.10S., R.9E., M.D.B.&M.



CORNER TYPE

Government Corner Control
 Meander Property
 Rancho Other

COORDINATES(Optional)

N. _____
 E. _____
 Zone _____ NAD27 NAD83
 NAD83 Epoch _____
 Elev. _____
 Vert Datum: NGVD29 NAVD88
 Meas. Units: Metric Imperial

Date of Survey NOVEMBER 9, 2010

Corner - Left as found Found and tagged Established Reestablished Rebuilt

Identification and type of corner found: Evidence used to identify or procedure used to establish or reestablish the corner:

SET 3/4" I.P. WITNESS POINTS PRIOR TO CONSTRUCTION OF NEW FENCE,
SEE PAGE 2 of 2.

A description of the physical condition of the monument as found and as set or reset: _____

See Page 2 of 2

SURVEYOR'S STATEMENT

This Corner Record was prepared by me or under my direction in conformance with

the land Surveyors' Act on MARCH 10, 2011.

Signed Zachary T. Janz P.L.S. No.: 8664



COUNTY SURVEYOR'S STATEMENT


This Corner Record was received March 29, 2010 and examined

and filed April 4, 2011.

Signed J. Steven Reichmuth P.L.S. or ~~P.C.E.~~ No.: 4895

Title Deputy County Surveyor

County Surveyor's Comment _____





NORTH

0 100 200 300 400

SCALE: 1" = 400'

NORTHWEST CORNER SECTION 27

NORTH 1/4 CORNER SECTION 27

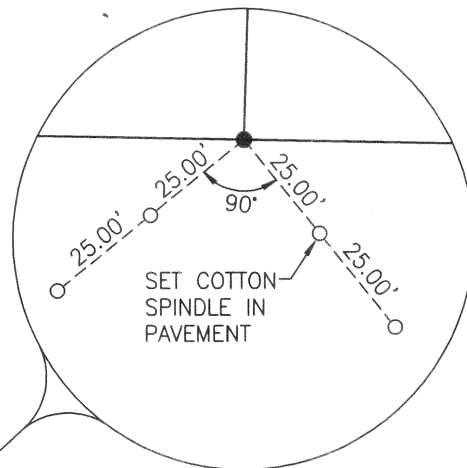
LEGEND

● Found 3/4" I.P., tagged PLS 5784,
per 38 R.S. 3

○ Set 3/4" Iron Pipe, L.S. 8664,
Unless otherwise noted.

N.W. 1/4 SECTION 27

3962 C.R. 318



WEST 1/4 CORNER SECTION 27