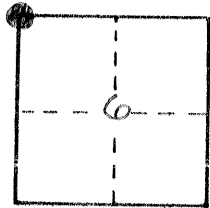


CORNER RECORD

COUNTY OF MERCED, CALIFORNIA

SECTION 6 TOWNSHIP 10 SOUTH RANGE 9 EAST M.D.B. & M.

BRIEF LEGAL DESCRIPTION: _____



CORNER TYPE: COORDINATES

GOV'T CORNER CONTROL N. _____

MEANDER PROPERTY _____

RANCHO OTHER ZONE _____

DATE OF SURVEY: JULY 30, 1993 ELEV. _____

CORNER - LEFT AS FOUND FOUND AND TAGGED REESTABLISHED REBUILT


PHYSICAL DESCRIPTION OF CORNER FOUND: EVIDENCE USED TO IDENTIFY THE CORNER NOT VERIFIED FOR SECTION CORNER. REPLACEMENT OF FOUND MONUMENT REMOVED BY CONSTRUCTION

PHYSICAL DESCRIPTION OF MONUMENTS REBUILT, PERPETUATED, OR RESET FOUND 2 1/2" O.D. IRON PIPE TAGGED L.S. 4714, DOWN 0.4'. PLANS FOR GAS LINE INSTALLATION (DRAWING No. 2-0038; MILEPOST 82.24 TO 99.32) PACIFIC GAS & ELECTRIC RESET 2 1/2" O.D. IRON PIPE TAGGED P.L.S. 5784, DOWN 1.0'

SURVEYOR'S STATEMENT

THIS CORNER RECORD WAS PREPARED BY ME OR UNDER MY DIRECTION IN CONFORMANCE WITH THE LAND SURVEYORS ACT ON AUGUST 3 1993
 SIGNED: Robert C. Hart, Jr.

P.L.S. OR ~~REC.~~ NO: 5784 EXPIRES 6-30-96




SEAL

YES NO SKETCH ON BACK OF SHEET

COUNTY SURVEYOR'S STATEMENT

THIS CORNER RECORD WAS RECEIVED 8-6-93 1993
 AND EXAMINED AND FILED August 11 1993
 BY: Roy L. Turney
 TITLE: DEPT. CO. SURVEYOR



COUNTY SURVEYOR'S STATEMENT: This monument agrees with description of monument set on Record of Survey Map Vol. 26 Page 45

CORNER RECORD

SKETCH (include reference tie or witness points, remarks and topo of area)

SECTION 6, T. 9 S., R. 10 E.

