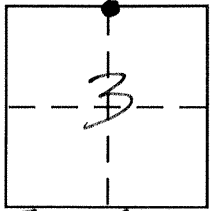


**CORNER RECORD**

Document Number 2994

City of \_\_\_\_\_ County of MERCED, California

Brief Legal Description NORTH 1/4 CORNER SECTION 3, T. 11 S., R. 12 E., M.D.B. & M.



**CORNER TYPE**

Government Corner  Control   
Meander  Property   
Rancho  Other   
Date of Survey 10-22-2002

**COORDINATES (Optional)**

N. \_\_\_\_\_  
E. \_\_\_\_\_  
Zone \_\_\_\_\_ NAD27  NAD83   
NAD83 Epoch \_\_\_\_\_  
Elev. \_\_\_\_\_  
Vert. Datum: NGVD29  NAVD88   
Meas. Units: Metric  Imperial

T. 11 S., R. 12 E.

Corner - Left as found  Found and tagged  Established  Reestablished  Rebuilt

Identification and type of corner found: Evidence used to identify or procedure used to establish or reestablish the corner:


NORTH 1/4 CORNER SECTION 3, TOWNSHIP 11 SOUTH, RANGE 12 EAST, M.D.B. & M., AS SHOWN IN COUNTY FIELD BOOK 710 PG. 30, AND 38 R.S. 44, M.C.R.

A description of the physical condition of the monument as found and as set or reset: FOUND 1" IRON PIPE WITH L.S. 2402 TAG IN MONUMENT WELL.

**SURVEYOR'S STATEMENT**

This Corner Record was prepared by me or under my direction in conformance with the Land Surveyor's Act on OCTOBER 24, 2002

Signed David D. Heinrichs P.L.S. or R.C.E. No. 7621




**COUNTY SURVEYOR'S STATEMENT**

This Corner Record was received NOV 2002


and examined and filed DEC 2002

Signed Roy L. Turney P.L.S. or R.C.E. No. 5523

Title Dep Co Surveyor



County Surveyor's Comment \_\_\_\_\_



SCALE 1" = 20'

AVENUE

EUCALYPTUS

AVENUE

REYNOLDS

SET NAIL & TIN IN WOOD  
GUARD POST FOR TELEPHONE  
PEDESTAL

SET 1/2" BAR

68.91°

45.16°

FOUND 1" IRON PIPE  
W/ L.S. 2402 TAG  
IN MONUMENT WELL  
N. 1/4 COR. SEC. 3  
T11S, R12E, MDB&M.

SET NAIL & TIN  
IN POWER POLE

39.22°

60.44°

IRRIGATION VALVE  
IN DITCH

TREE STUMP

SET 1/2" BAR