

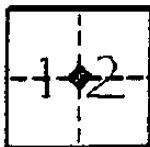
CORNER RECORD

L. GOLDBLATT

COUNTY OF FRESNO T. 11S. R. 12E. MDR MERIDIAN CALIFORNIA

CORNER TYPE: GOVT. CORNER MEANDER RANCHO CONTROL OTHER

CORNER IDENTIFICATION - DATE OF VISIT APRIL 26, 1982



C 1/4 CORNER SECTION 12, 11/12
BRYANT AVENUE AND HOBART ALIGNMENT.

CORNER - LEFT AS FOUND FOUND AND TAGGED REESTABLISHED OBLITERATED CORNER RESULT

PHYSICAL DESCRIPTION OF CORNER FOUND; EVIDENCE AND METHOD USED TO IDENTIFY OR REESTABLISH

FOUND 3/4" IRON PIPE 10" DOWN WITH RCE TAG NO. 9943
METHOD OF FINDING CORNER THROUGH 4"x4" WITNESS POST WITH 4-FOOT SPREADERS NW & SW OF.

PHYSICAL DESCRIPTION OF MONUMENTS RESULT OR PERPETUATED

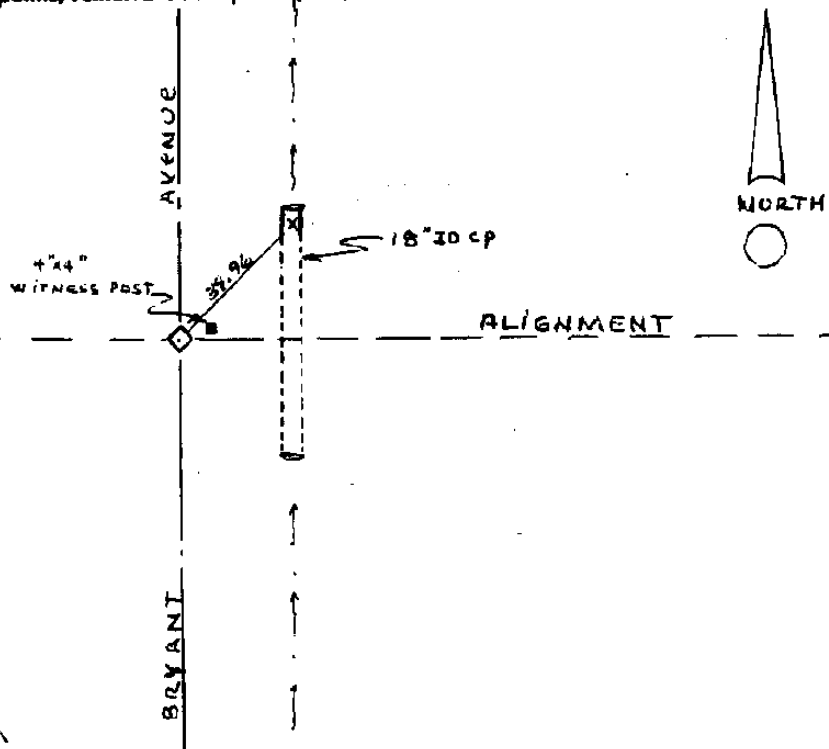
SET 3' SPREADERS NW AND SW OF SECTION CORNER.

CALIFORNIA COORDINATE SYSTEM ORDER: FIRST SECOND THIRD
STATIONS USED: NGS (USC & GSI) STATE COUNTY OTHER STATION _____ STATION _____
ZONE _____ ELEVATION _____ NORTHINGS (Y) _____ EASTINGS (X) _____

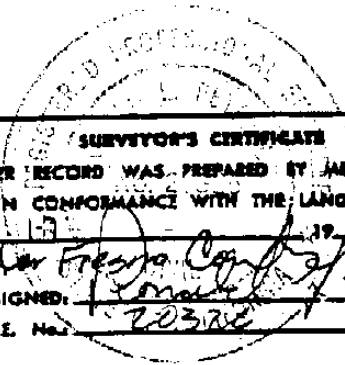
SKETCH: (Include reference file or witness points, remarks and tops of pegs)

NOTES:

- 39.96 SW of X in N. END 18" ID CP.
- 3.7 SSW of 4"x4" WITNESS POST.
- 4.5 S of Pole Line West
- 24.0 S of Pole Line East.
- 37.5 N of Pole Line East.



- 27.5 W of Pole Line South
- 27.5 W of Pole Line North
- 38.5 W of Center Line Ditch



SURVEYOR'S CERTIFICATE
THIS CORNER RECORD WAS PREPARED BY ME OR UNDER MY DIRECTION IN CONFORMANCE WITH THE LAND SURVEYORS ACT ON Feb 11, 1983
SIGNED: [Signature]
L.S. or R.C.E. No. 20328

COUNTY SURVEYOR'S CERTIFICATE
THE CORNER RECORD WAS RECEIVED APRIL 19, 1983
AND EXAMINED AND FILED MAY 10, 1983
BY: [Signature]
TITLE: 11S. 12E.
DOCUMENT No. 2985
STATEMENT ON BACK OF SHEET YES NO