

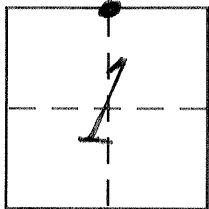
**CORNER RECORD**

Document Number 2990

City of \_\_\_\_\_

County of MERCED, California

Brief Legal Description NORTH 1/4 CORNER SEC. 1, T. 11 S., R. 12 E., M.D.B. & M.



T. 11 S., R. 12 E.

**CORNER TYPE**

Government Corner  Control   
Meander  Property   
Rancho  Other   
Date of Survey 10-22-2002

**COORDINATES (Optional)**

N. \_\_\_\_\_  
E. \_\_\_\_\_  
Zone \_\_\_\_\_ NAD27  NAD83   
NAD83 Epoch \_\_\_\_\_  
Elev. \_\_\_\_\_  
Vert. Datum: NGVD29  NAVD88   
Meas. Units: Metric  Imperial

Corner - Left as found  Found and tagged  Established  Reestablished  Rebuilt

Identification and type of corner found: Evidence used to identify or procedure used to establish or reestablish the corner:

NORTH 1/4 CORNER SECTION 1, TOWNSHIP 11 SOUTH, RANGE 12 EAST, M.D. B. & M. AS SHOWN IN COUNTY FIELD BOOK 710 PG. 28 AND 48 P.M. 44, M.C.R.

A description of the physical condition of the monument as found and as set or reset: FOUND 3/8" BAR WITH R.C.E. 12700 TAG IN MONUMENT WELL.

**SURVEYOR'S STATEMENT**

This Corner Record was prepared by me or under my direction in conformance with

the Land Surveyor's Act on OCTOBER 24, 2002.

Signed David D. Heinrich P.L.S. or R.C.E. No. 7621



**COUNTY SURVEYOR'S STATEMENT**


This Corner Record was received NOV 2002


and examined and filed DEC 10 2002

Signed Roy L. Turney P.L.S. or R.C.E. No. 5523

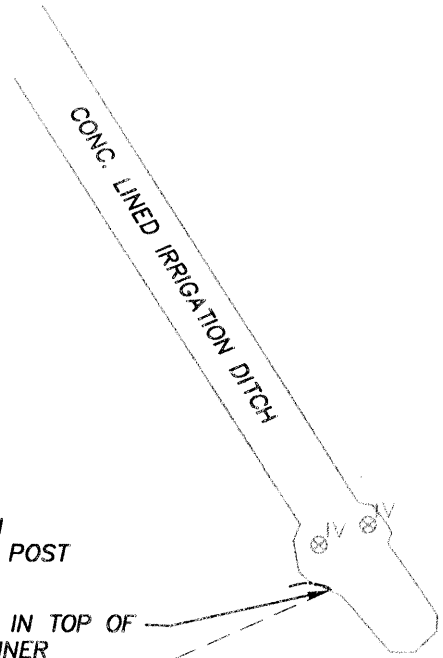
Title Dep. Co. Surveyor

County Surveyor's Comment NONE





SCALE 1" = 20'



FOUND 5/8" BAR W/  
R.C.E.12700 TAG IN  
MONUMENT WELL.  
N. 1/4 COR. SEC.  
1, T11S, R12E, MDB&M.

SET NAIL & TIN  
R/R TIE FENCE POST

SET "X" IN TOP OF  
DITCH LINER

30.85'

70.71'

EUCALYPTUS

AVENUE

41.04'

52.92'

FOUND SPIKE IN TOP  
OF CONC. DITCH LINER

FOUND SPIKE IN TOP  
OF CONC. DITCH LINER

ESTHER  
AVENUE