

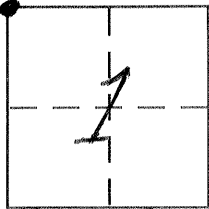
CORNER RECORD

Document Number 2989

City of _____

County of MERCED, California

Brief Legal Description N.W. CORNER SECTION 1, T11S, R.12E, M.D.B. & M



T11S, R12E

CORNER TYPE

Government Corner Control
Meander Property
Rancho Other
Date of Survey 10-22-2002

COORDINATES (Optional)

N. _____
E. _____
Zone _____ NAD27 NAD83
NAD83 Epoch _____
Elev. _____
Vert. Datum: NGVD29 NAVD88
Meas. Units: Metric Imperial


Corner - Left as found Found and tagged Established Reestablished Rebuilt

Identification and type of corner found: Evidence used to identify or procedure used to establish or reestablish the corner:
NORTHWEST CORNER SECTION 1, TOWNSHIP 11 SOUTH, RANGE 12 EAST AS SHOWN ON COUNTY CORNER RECORD # 2989 & 70 P.M. 28, M.C.R.

A description of the physical condition of the monument as found and as set or reset: FOUND 1 1/4" IRON PIPE WITH L.S. 2737 TAG IN MONUMENT WELL.


SURVEYOR'S STATEMENT

This Corner Record was prepared by me or under my direction in conformance with the Land Surveyor's Act on OCTOBER 24, 2002
Signed David D. Heinrichs P.L.S. or R.C.E. No. 7621



COUNTY SURVEYOR'S STATEMENT

This Corner Record was received NOV - 2002
and examined and filed DEC 10, 2002
Signed Roy L. Turney P.L.S. or R.C.E. No. 5523
Title Deft. Co. Surveyor



County Surveyor's Comment _____

