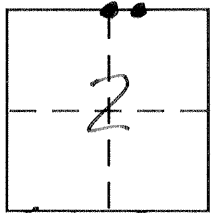


**CORNER RECORD**

Document Number 2987-A

City of \_\_\_\_\_ County of MERCED, California

Brief Legal Description NORTH 1/4 CORNER SECTION 2, T.11S, R.12E, M.D.B. & M



T11S, R12E

**CORNER TYPE**

- Government Corner  Control
- Meander  Property
- Rancho  Other
- Date of Survey 10-22-2002

**COORDINATES (Optional)**

- N. \_\_\_\_\_
- E. \_\_\_\_\_
- Zone \_\_\_\_\_ NAD27  NAD83
- NAD83 Epoch \_\_\_\_\_
- Elev. \_\_\_\_\_
- Vert. Datum: NGVD29  NAVD88
- Meas. Units: Metric  Imperial


Corner - Left as found  Found and tagged  Established  Reestablished  Rebuilt

Identification and type of corner found: Evidence used to identify or procedure used to establish or reestablish the corner:  
NORTH 1/4 CORNER SECTION 2, TOWNSHIP 11 SOUTH, RANGE 12 EAST, M. D. B. & M. AS SHOWN IN COUNTY FIELD BOOK 705 PG. 73 ALSO CENTERLINE INTERSECTION OF EUCALYPTUS AVE. AND CENTER AVE. AS SHOWN ON 8 R. S. 40, M. C. R.

A description of the physical condition of the monument as found and as set or reset: FOUND 5/8" BOLT HEAD IN MONUMENT WELL FOR 1/4 COR. ALSO FOUND SPIKE 18.62' EAST OF 1/4 CORNER FOR CENTERLINE INTERSECTION.


**SURVEYOR'S STATEMENT**


This Corner Record was prepared by me or under my direction in conformance with the Land Surveyor's Act on OCTOBER 24, 2002  
Signed David D. Heinrichs P.L.S or R.C.E. No. 7621



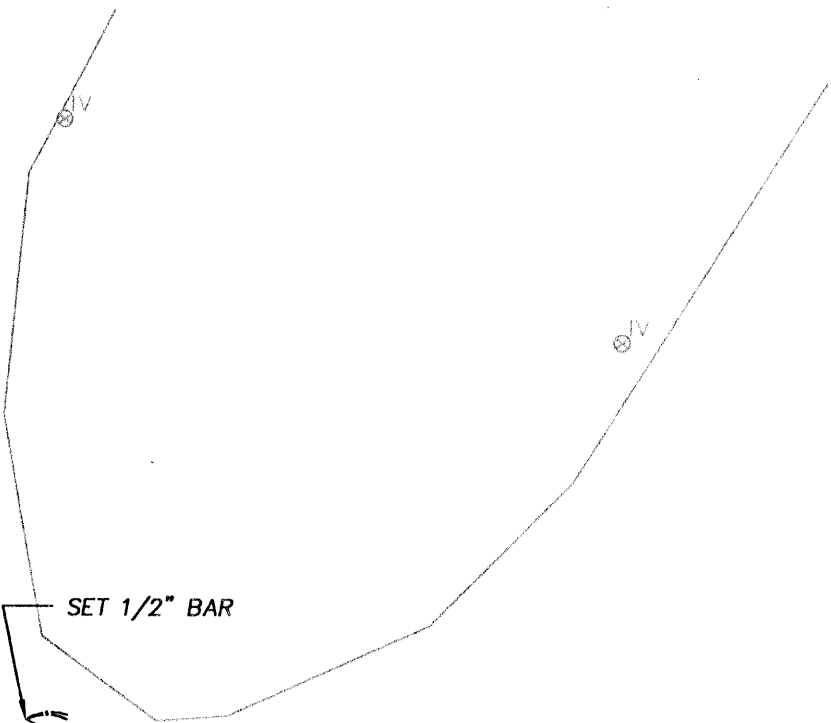
**COUNTY SURVEYOR'S STATEMENT**

This Corner Record was received Nov - 2002  
and examined and filed Dec 10 - 2002  
Signed Roy L. Turney P.L.S or R.C.E. No. 5523  
Title Dep Co. Surveyor  
County Surveyor's Comment NONE





SCALE 1" = 20'



### EUCALYPTUS

FOUND 5/8" BOLT HEAD  
IN MONUMENT WELL  
N. 1/4 CORNER SEC.  
2, T11S, R12E, MDB&M.

### AVENUE

FOUND SPIKE AT  
PAVEMENT SURFACE  
PER 8 R.S. 40, M.C.R.

### CENTER STREET

SET 1/2" BAR

SET NAIL & TIN  
IN POWER POLE

63.37'

80.29'

43.17'

30.83'

18.62'

43.88'

54.14'

75.86'

59.43'