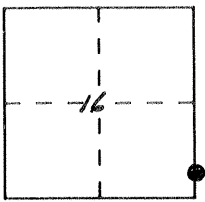


# CORNER RECORD

Document Number #2849

City of \_\_\_\_\_ County of MERCED, California

Brief Legal Description REF. MON. TO S.E. COR. SECT 16, T10S R11E MDB&M



### CORNER TYPE

Government Corner  Control   
 Meander  Property   
 Rancho  Other   
 Date of Survey 7-11-90

### COORDINATES (Optional)

N. \_\_\_\_\_  
 E. \_\_\_\_\_  
 Zone \_\_\_\_\_ Datum \_\_\_\_\_  
 Elev. \_\_\_\_\_

Corner — Left as found  Found and tagged  Established  Reestablished  Rebuilt


Identification and type of corner found: Evidence used to identify or procedure used to establish or reestablish the corner: SET REFERENCE MONUMENT EAST LINE OF SECTION 16, 108.40 FEET NORTH OF THE SOUTHEAST CORNER OF SECTION 16.

A description of the physical condition of the monument as found and as set or reset: SET 1" I. PIPE W/ CALTRANS MON. (RED) PLUG DOWN 0' IN PAVEMENT.

### SURVEYOR'S STATEMENT

This Corner Record was prepared by me or under my direction in conformance with the Land Surveyors' Act on JULY 11 1990.


Signed Ralph N. Scheel, Jr. L.S. or R.C.E. Number LS3730



### COUNTY SURVEYOR'S STATEMENT

This Corner Record was received AUGUST 1990 and examined and filed August 8 1990.

Signed Roy L. Turney Title Dep. Co. Surveyor



County Surveyor's Comment COR NO. 2849

REF. MON.

16 15 TIOS RILE  
21 22 MOBEM

9 10  
16 15  
FCI 3/4" I. PIPE  
LS 4152

DELTA ROAD

1/4 COR  
FCI 3/4" I. PIPE  
LS 4152  
18 RS 23

REFERENCE MON.  
SET 1" I. PIPE W/ CALTRANS  
MON. (RED) PLUG - DOWN  
0' IN PAVEMENT

ST. RTE.

152

Page 2 of 2

44