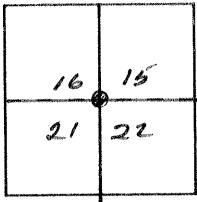


CORNER RECORD

Document Number 2849

City of _____ County of MERCED, California

Brief Legal Description N.E. COR. SECT 21, T10S R1E, MDB&M



CORNER TYPE

Government Corner Control
 Meander Property
 Rancho Other
 Date of Survey 7-11-90

COORDINATES (Optional)

N. _____
 E. _____
 Zone _____ Datum _____
 Elev. _____

Corner — Left as found Found and tagged Established Reestablished Rebuilt


Identification and type of corner found: Evidence used to identify or procedure used to establish or reestablish the corner: SET SPIKE BY PROJECTING SOUTH ALONG EAST LINE OF SECTION 16, THRU SECTION & 1/4 COR

A description of the physical condition of the monument as found and as set or reset: SET 3/8" I. SPIKE AT SURFACE AND 2' RPS

SURVEYOR'S STATEMENT

This Corner Record was prepared by me or under my direction in conformance with the Land Surveyors' Act on JULY 11 1990.

Signed Ralph N. Scheel, Jr. L.S. or R.C.E. Number LS3730



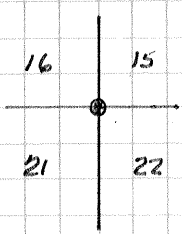
COUNTY SURVEYOR'S STATEMENT

This Corner Record was received August 1990 and examined and filed August 22 1990.

Signed Roy L. Turney Title Dep. Co. Surveyor



County Surveyor's Comment COR. # 2849



TIOSR IIE
MUBEM

