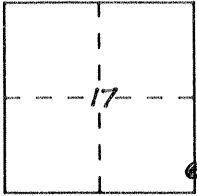


CORNER RECORD

Document Number 2848

City of _____ County of MERCED, California

Brief Legal Description REF. MON. TO S.E. COR. SECT. 17, T.10S. R. 11E, MDB&M



CORNER TYPE

Government Corner Control
 Meander Property
 Rancho Other
 Date of Survey 7-10-90

COORDINATES (Optional)

N. _____
 E. _____
 Zone _____ Datum _____
 Elev. _____

Corner — Left as found Found and tagged Established Reestablished Rebuilt


Identification and type of corner found: Evidence used to identify or procedure used to establish or reestablish the corner: SET 1" I. PIPE W/ CALTRANS MON. (RED) PLUG 84.45 FEET NORTH OF THE S.E. COR. SECT. 17

A description of the physical condition of the monument as found and as set or reset: 1" I. PIPE W/ CALTRANS PLUG DOWN 0.5" IN GRAVEL ROAD

SURVEYOR'S STATEMENT

This Corner Record was prepared by me or under my direction in conformance with the Land Surveyors' Act on July 10 19 90.

Signed Ralph Scheel, Jr. L.S. or R.C.E. Number LS3730




COUNTY SURVEYOR'S STATEMENT

This Corner Record was received August 19 90 and examined and filed August 28 19 90.

Signed Roy L. Turney Title Dep. Co. Surveyor

County Surveyor's Comment COR. NO. 2848



REF. MON.
 17 16 TIOSR11E
 20 21 M0BEM

PATTON ROAD

FOUND
 3x3" ROWP
 AT 1/4 COR



SET 'F ON CONC
 STANDPIPE

44.88'

SET 1" I. PIPE w/ CALTRANS MON.
 (RED) PLUG DOWN 0.5' IN
 GRAVEL ROAD.

30.40

SET FINES IN P. PULL

84.98'

47.36

SET 'F ON CONC
 STANDPIPE

17 16
 20 21

'TRAR CAP & NAIL

ST. RTE.

152