

CORNER RECORD

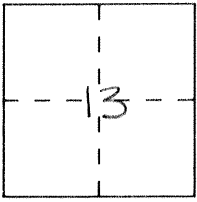
Document Number 2843 - I.

City of Los Banos

County of Merced, California

Brief Legal Description Lots 36 to 40

Map of Valley Meadows



Section 13 10/10  
CORNER TYPE

- Government Corner
- Meander
- Rancho
- Date of Survey \_\_\_\_\_
- Control
- Property
- Other

COORDINATES  
(Optional)

N. \_\_\_\_\_  
E. \_\_\_\_\_  
Zone \_\_\_\_\_ Datum \_\_\_\_\_  
Elev. \_\_\_\_\_

Corner —      Left as found       Found and tagged       Established       Reestablished       Rebuilt

Identification and type of corner found: Evidence used to identify or procedure used to establish or reestablish the corner:  
Found or set corners  
See sketch


MAP OF Valley Meadows      37 O.P. 48, M.C.R.

A description of the physical condition of the monument as found and as set or reset: \_\_\_\_\_  
\_\_\_\_\_  
\_\_\_\_\_

SURVEYOR'S STATEMENT

This Corner Record was prepared by me or under my direction in conformance with the Land Surveyors' Act on April 5, 1993.


Signed [Signature] L.S. or R.C.E. Number 4403



COUNTY SURVEYOR'S STATEMENT

This Corner Record was received 4-5 1993 and examined and filed APRIL 6 1993.

Signed [Signature] Title DEPUTY CO. SURVEYOR



County Surveyor's Comment \_\_\_\_\_  
\_\_\_\_\_  
\_\_\_\_\_

Ø = Set 3/4" Iron Pipe, L.S. 4403

⊙ = Found per map.

LEGEND

- MONUMENT FOUND AS NOTED
- MONUMENT SET, A 3/4" IRON PIPE TAGGED L.S. 5122
- ⊙ MONUMENT SET, A 3/4" IRON PIPE TAGGED L.S. 5122 IN MONUMENT WELL

- P.U.E. PUBLIC UTILITIES EASEMENT
- (M) MEASURED ON THIS SURVEY
  - (A) UNRECORDED MAP ENTITLED "MILLER & LUX SUBDIVISION SECT. 13, T 10 S, R 10 E, MERCED COUNTY" (AVAILABLE AT COUNTY SURVEYOR'S OFFICE)
  - (B) BOOK 38 OF PARCEL MAPS, PAGE 17
  - (C) VOLUME 25 OF OFFICIAL PLATS, PAGE 53
  - (D) VOLUME 2239 OF OFFICIAL RECORDS, PAGE 502

