

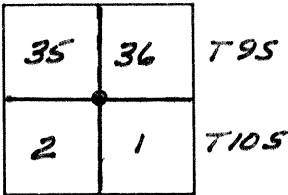
**CORNER RECORD**

Document Number \_\_\_\_\_

City of \_\_\_\_\_

County of MERCED, California

Brief Legal Description N. E. COR. SECTION 2, T10S R10E, MDB&M



**CORNER TYPE**

Government Corner  Control   
 Meander  Property   
 Rancho  Other   
 Date of Survey 1-3-90

**COORDINATES (Optional)**

N. \_\_\_\_\_  
 E. \_\_\_\_\_  
 Zone \_\_\_\_\_ Datum \_\_\_\_\_  
 Elev. \_\_\_\_\_

Corner — Left as found  Found and tagged  Established  Reestablished  Rebuilt

Identification and type of corner found: Evidence used to identify or procedure used to establish or reestablish the corner: FD. BRASS DISK IN CONCRETE, NO MARKINGS, DOWN 0.25' POINT FALLS ON NORTHERLY LINE OF HENRY MILLER ROAD & MATCHES REMAINING COUNTY TIES.

A description of the physical condition of the monument as found and as set or reset: NO MARKINGS, MONUMENT IN GOOD CONDITION

**SURVEYOR'S STATEMENT**

This Corner Record was prepared by me or under my direction in conformance with the Land Surveyors' Act on JAN 3 19 90.


Signed Roy L. Turney L.S. or R.C.E. Number LS3730

**COUNTY SURVEYOR'S STATEMENT**

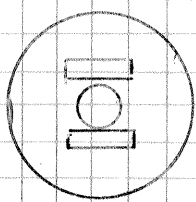
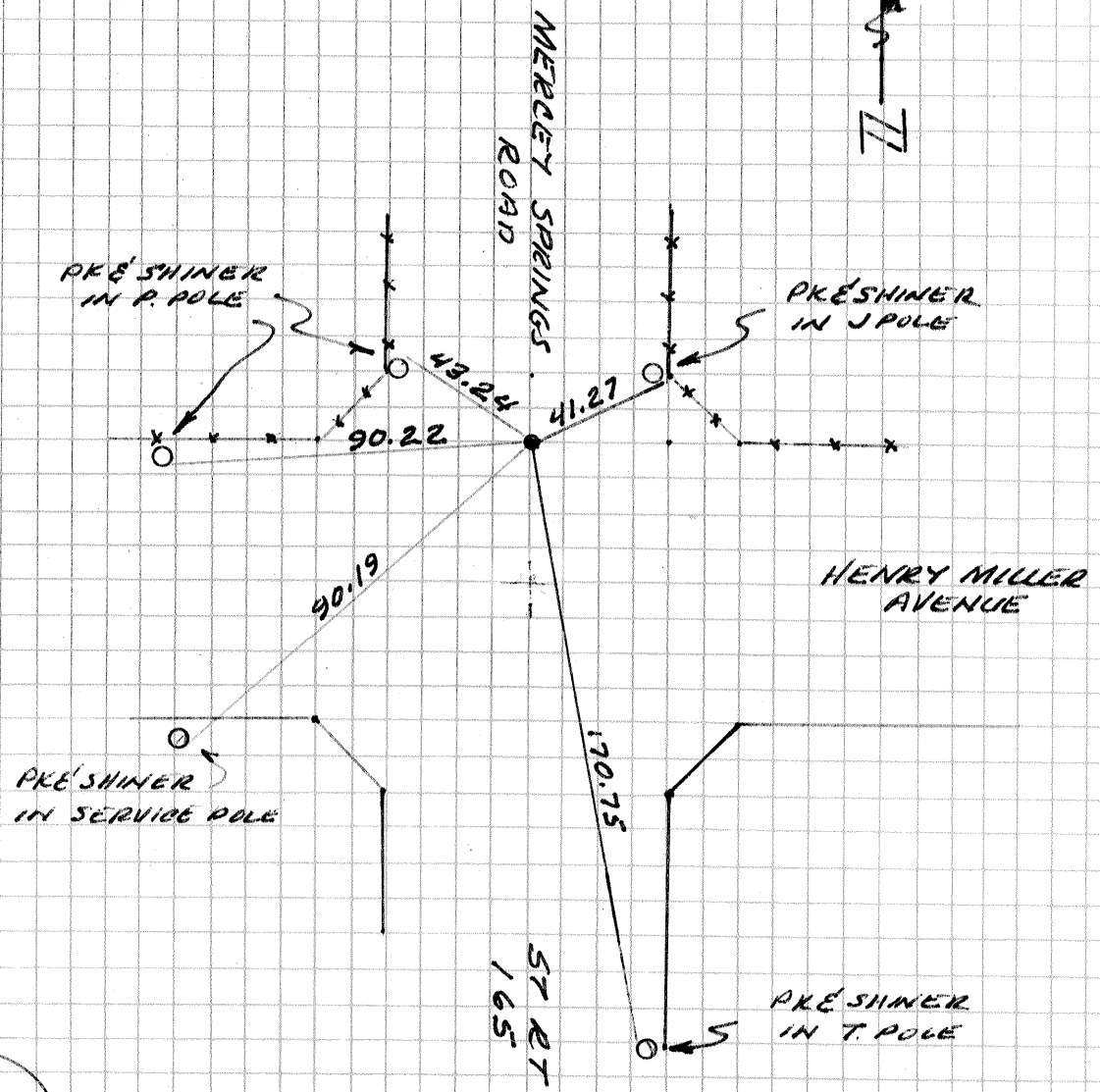
This Corner Record was received 1-24 19 90 and examined and filed 1-25- 19 90.

Signed Roy L. Turney Title Dep. Co. Surveyor COR. # 2840

County Surveyor's Comment \_\_\_\_\_



35	36	T9SR10E
		MDB&M
2	1	T10SR10E



BRASS DISK - NO MARKINGS  
DOWN 0.25"