

12 4.87-04.5

CORNER RECORD

COUNTY OF Merced T. 12 S R. 9 E Mt. Diablo MERIDIAN CALIFORNIA
 CORNER TYPE: GOVT. CORNER MEANDER RANCHO CONTROL OTHER
 CORNER IDENTIFICATION — DATE OF VISIT June 11, 1982



Closing Corner

7

18

CORNER — LEFT AS FOUND FOUND AND TAGGED REESTABLISHED OBLITERATED CORNER RESULT

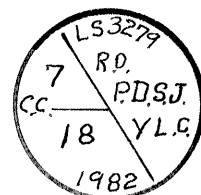
PHYSICAL DESCRIPTION OF CORNER FOUND; EVIDENCE AND METHOD USED TO IDENTIFY OR REESTABLISH

Found original rock mound that had been recently torn apart.

PHYSICAL DESCRIPTION OF MONUMENTS RESULT OR PERPETUATED

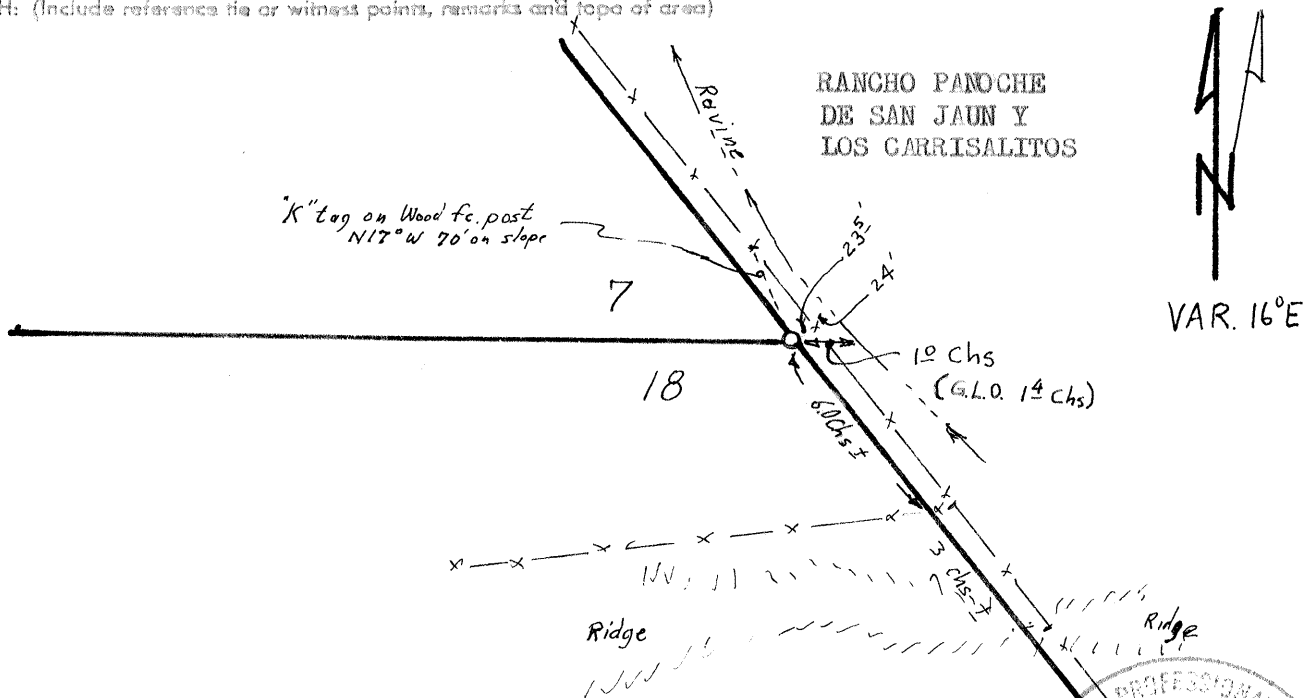
Set 2" C. I. P. in original corner and rebuilt rock mound 2 feet High and 3 feet in diameter.

Stamped →



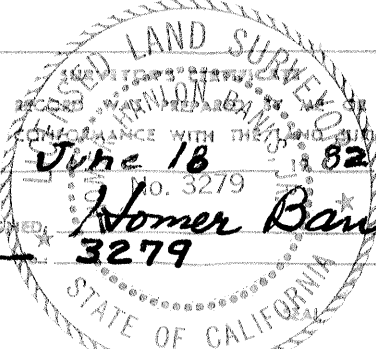
CALIFORNIA COORDINATE SYSTEM ORDER: FIRST SECOND THIRD
 STATIONS USED: NGS (USC & GS) STATE COUNTY OTHER STATION _____ STATION _____
 ZONE _____ ELEVATION 1390± NORTHINGS (Y) _____ EASTINGS (X) _____

SKETCH: (Include reference tie or witness points, remarks and tops of area)



THIS CORNER RECORD WAS PREPARED BY ME OR UNDER MY DIRECTION IN CONFORMANCE WITH THE ENGINEERS ACT ON June 18, 1982

SIGNED: Homer Banks Jr.
 LS 3279



COUNTY SURVEYOR CERTIFICATE
 THE CORNER RECORD WAS RECEIVED AND EXAMINED AND FILED 10-20 1982
 BY: [Signature]
 TITLE: County Surveyor

DOCUMENT No. 2806 A

STATEMENT ON BACK OF SHEET

The filing of this Corner Record was delayed pending a Field review September 28, 29 with the agreement of all parties.

