

**CORNER RECORD**

08 12 82

COUNTY OF Merced T. 12 S R. 8 E Mt. Diablo MERIDIAN CALIFORNIA

CORNER TYPE: GOVT. CORNER  MEANDER  RANCHO  CONTROL  OTHER   
 CORNER IDENTIFICATION — DATE OF VISIT June 25, 1982



1/4 Corner 12  
13

CORNER — LEFT AS FOUND  FOUND AND TAGGED  REESTABLISHED OBLITERATED CORNER  REBUILT

PHYSICAL DESCRIPTION OF CORNER FOUND; EVIDENCE AND METHOD USED TO IDENTIFY OR REESTABLISH

Found original rock mound 3 layers of rock deep with other scattered rocks. The definite stump hole with Blue Oak charcoal was found in a faint ravine at N 79° W 1.76 chs.

PHYSICAL DESCRIPTION OF MONUMENTS REBUILT OR PERPETUATED


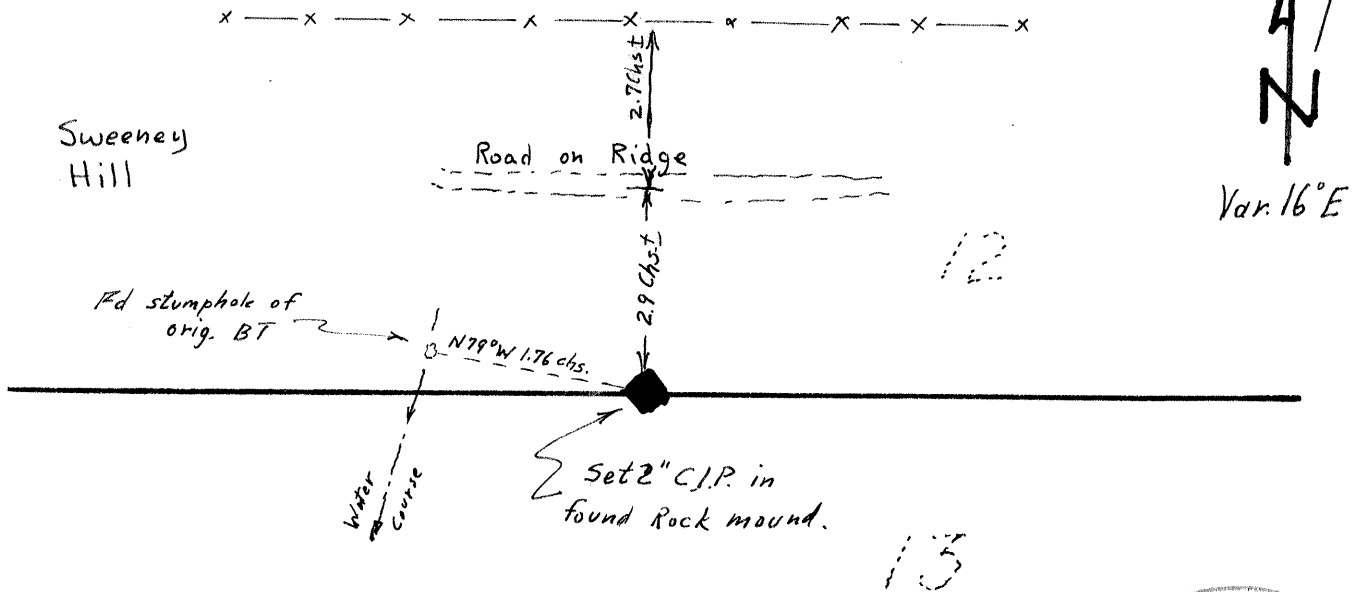
Set 2" C.I.P. in center of original rock mound. Rebuilt mound without disturbing the original corner rocks.



Stamped →


CALIFORNIA COORDINATE SYSTEM ORDER: FIRST  SECOND  THIRD   
 STATIONS USED: NGS (USC & GS)  STATE  COUNTY  OTHER  STATION \_\_\_\_\_ STATION \_\_\_\_\_  
 ZONE \_\_\_\_\_ ELEVATION \_\_\_\_\_ NORTHINGS (Y) \_\_\_\_\_ EASTINGS (X) \_\_\_\_\_

SKETCH: (Include reference tie or witness points, remarks and topo of area)



SURVEYOR'S CERTIFICATE  
 THIS CORNER RECORD WAS PREPARED BY ME OR UNDER MY DIRECTION IN CONFORMANCE WITH THE LAND SURVEYORS ACT  
 No. 08279 June 25, 1982  
 SIGNED: Homer Banks Jr.  
 L.S. or R.C.E. No. L.S. 3279

COUNTY SURVEYOR'S CERTIFICATE  
 THE CORNER RECORD WAS RECEIVED 8-12 No. 146882  
 AND EXAMINED AND FILED 10-20 1982  
 BY: [Signature]  
 TITLE: County Surveyor  
 DOCUMENT No. 2002A  
 STATEMENT ON BACK OF SHEET YES  NO



The filing of this Corner Record was delayed pending a Field review September 28, 29 with the agreement of all parties.

