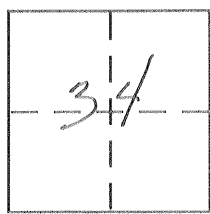


CORNER RECORD

Document Number 2718-H

City of _____ County of MERCED, California

Brief Legal Description WESTERLY PORTION OF LINE BETWEEN PARCEL 1 & 2, B3 P.M. 9, M.C.R.



1.65, R. 14E.

CORNER TYPE

Government Corner Control
Meander Property
Rancho Other
Date of Survey 7-11-06

COORDINATES (Optional)

N. _____
E. _____
Zone _____ NAD27 NAD83
NAD83 Epoch _____
Elev. _____
Vert. Datum: NGVD29 NAVD88
Meas. Units: Metric Imperial


Corner - Left as found Found and tagged Established Reestablished Rebuilt

Identification and type of corner found: Evidence used to identify or procedure used to establish or reestablish the corner:
SEE OTHER SIDE

A description of the physical condition of the monument as found and as set or reset: SET 3/4 IRON PIPE WITH L.S. 7621 TAG SEE OTHER SIDE

SURVEYOR'S STATEMENT

This Corner Record was prepared by me or under my direction in conformance with the Land Surveyor's Act on July 12, 2006
Signed David D. Heinrichs P.L.S or R.C.E. No. 7621

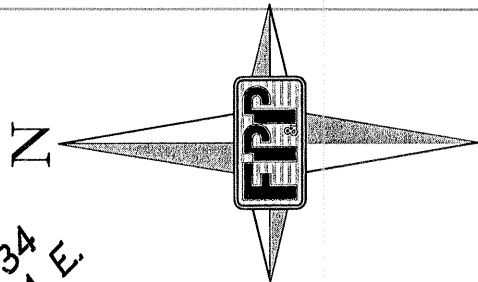


COUNTY SURVEYOR'S STATEMENT

This Corner Record was received July 14, 2006
and examined and filed August 3, 2006
Signed [Signature] P.L.S or R.C.E. No. 4895
Title Dep. County Surveyor



County Surveyor's Comment _____



SCALE 1" = 200'

LEGEND

- MONUMENT FOUND AS SHOWN AND ACCEPTED.
- MONUMENT SET 3/4" I.D. IRON PIPE TAGGED WITH L.S. 7621.
- 264.11 ALL MEASUREMENTS ARE IN FEET AND DECIMAL FRACTIONS THEREOF.
- (A) REFERENCE DATA
- M. C. R. MERCED COUNTY RECORDS
- BOUNDARY LINE

SECTION 34
T. 6 S, R. 14 E

FOUND 3/4" IRON PIPE WITH R.C.E. 27029 TAG(A)

PARCEL 2
(A)

CANAL

LE GRAND


FOUND 3/4" IRON PIPE WITH R.C.E. 27029 TAG(A)

REFERENCES

(A) PARCEL MAP FOR MERCED COMMUNITY GOLF ASSOCIATION, RECORDED IN 83 P.M. 9, M.C.R.

BASIS OF BEARING

THE BEARING OF S 48°20'33" W ALONG THE NORTHWEST LINE OF PARCELS 1 AND 2 NORTHEAST OF THE FAIRFIELD CANAL AS SHOWN ON (A), IS THE BASIS FOR ALL BEARINGS SHOWN ON THIS MAP.



David D. Heinrichs
7-12-06

FOUND 3/4" IRON PIPE WITH R.C.E. 27029 TAG(A)

PARCEL 1
(A)

FAIRFIELD CANAL

S 48°20'33" W 1071.58' (1071.55' A)
BASIS OF BEARINGS
871.60' (871.57' A)

S 69°51'16" E 232.06'
(S 69°50'18" E 232.04' A)

N 83°38'34" E 358.74(A)
N 83°38'06" E 358.76'

(N 61°42'55" E 560.24' A)
N 61°42'27" E 560.26'

(N 78°28'21" E 371.35' A)
N 78°27'53" E 371.37'

199.98' & (A)

S 42°20'06" E 52.28' & (A)

(N 47°39'02" E 373.03' A)
N 47°40'47" E 372.89'