

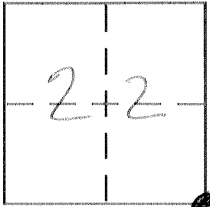
CORNER RECORD

Document Number 2699

City of _____

County of MERCED, California

Brief Legal Description S.E. CORNER SECTION 22, T.10 S., R.10 E., M.D.B. & M.



CORNER TYPE

Government Corner Control
Meander Property
Rancho Other
Date of Survey 6-7-02

COORDINATES (Optional)

N. _____
E. _____
Zone _____ NAD27 NAD83
NAD83 Epoch _____
Elev. _____
Vert. Datum: NGVD29 NAVD88
Meas. Units: Metric Imperial

Corner - Left as found Found and tagged Established Reestablished Rebuilt

Identification and type of corner found: Evidence used to identify or procedure used to establish or reestablish the corner:
S.E. CORNER SECTION 22, TOWNSHIP 10 SOUTH, RANGE 10 EAST, M. D. B. & M. AS SHOWN ON 8 R.S. 30, M.C.R. & 5 R.S. 27, M.C.R.

A description of the physical condition of the monument as found and as set or reset: FOUND 2" IRON PIPE, MAY BE DESTROYED DURING ROAD CONSTRUCTION.

SURVEYOR'S STATEMENT

This Corner Record was prepared by me or under my direction in conformance with the Land Surveyor's Act on JUNE 12, 2002

Signed David D. Heinrichs P.L.S or R.C.E. No. 7621



COUNTY SURVEYOR'S STATEMENT


This Corner Record was received 7-8-02


and examined and filed 8-8-02

Signed Roy L. Turney P.L.S or R.C.E. No. 5523

Title Dep. Co. Surveyor

County Surveyor's Comment _____





SCALE 1" = 20'

