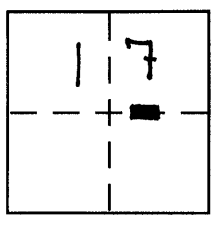


**CORNER RECORD**

Document Number 2694-F&G

City of \_\_\_\_\_ County of MERCED, California

Brief Legal Description LOT 19, STEVINSON COLONY SUBDIVISION #9, 3 O.P. 40



7/10

**CORNER TYPE**

Government Corner  Control   
Meander  Property   
Rancho  Other   
Date of Survey 1/21/2009

**COORDINATES (Optional)**

N. \_\_\_\_\_  
E. \_\_\_\_\_  
Zone \_\_\_\_\_ NAD27  NAD83   
NAD83 Epoch \_\_\_\_\_  
Elev. \_\_\_\_\_  
Vert. Datum: NGVD29  NAVD88   
Meas. Units: Metric  Imperial


Corner - Left as found  Found and tagged  Established  Reestablished  Rebuilt

Identification and type of corner found: Evidence used to identify or procedure used to establish or reestablish the corner:  
SEE MAP ON PAGE 2 OF 2.

A description of the physical condition of the monument as found and as set or reset:  
SEE MAP ON PAGE 2 OF 2.


**SURVEYOR'S STATEMENT**

This Corner Record was prepared by me or under my direction in conformance with the Land Surveyor's Act on FEBRUARY 23 2009.  
Signed Brett Chappell (P.L.S) or R.C.E. No. 7547



**COUNTY SURVEYOR'S STATEMENT**

This Corner Record was received February 24, 2009  
and examined and filed Feb. 25, 2009  
Signed J. Steven Reichmuth P.L.S or ~~R.C.E.~~ No. 4895  
Title Dep. County Surveyor



County Surveyor's Comment \_\_\_\_\_

