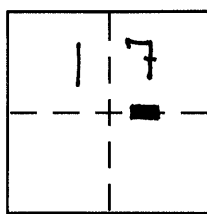


CORNER RECORD

Document Number 2694-F&G

City of _____ County of MERCED, California

Brief Legal Description LOT 19, STEVINSON COLONY SUBDIVISION #9, 3 O.P. 40



7/10

CORNER TYPE

Government Corner Control
Meander Property
Rancho Other
Date of Survey 1/21/2009

COORDINATES (Optional)

N. _____
E. _____
Zone _____ NAD27 NAD83
NAD83 Epoch _____
Elev. _____
Vert. Datum: NGVD29 NAVD88
Meas. Units: Metric Imperial


Corner - Left as found Found and tagged Established Reestablished Rebuilt

Identification and type of corner found: Evidence used to identify or procedure used to establish or reestablish the corner:
SEE MAP ON PAGE 2 OF 2.

A description of the physical condition of the monument as found and as set or reset:
SEE MAP ON PAGE 2 OF 2.


SURVEYOR'S STATEMENT

This Corner Record was prepared by me or under my direction in conformance with the Land Surveyor's Act on FEBRUARY 23 2009.
Signed Brett Chappell (P.L.S) or R.C.E. No. 7547



COUNTY SURVEYOR'S STATEMENT

This Corner Record was received February 24, 2009
and examined and filed Feb. 25, 2009
Signed J. Steven Reichmuth P.L.S or ~~R.C.E.~~ No. 4895
Title Dep. County Surveyor



County Surveyor's Comment _____

