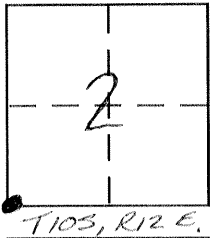


CORNER RECORD

Document Number 2655

City of _____ County of MERCED, California

Brief Legal Description S.W. CORNER SECTION 2, T.10S., R. 12E., M.D.B. & M.



CORNER TYPE

Government Corner Control
 Meander Property
 Rancho Other
 Date of Survey 6-7-02

COORDINATES (Optional)

N. _____
 E. _____
 Zone _____ NAD27 NAD83
 NAD83 Epoch _____
 Elev. _____
 Vert. Datum: NGVD29 NAVD88
 Meas. Units: Metric Imperial

Corner -- Left as found Found and tagged Established Reestablished Rebuilt

Identification and type of corner found: Evidence used to identify or procedure used to establish or reestablish the corner:


S.W. CORNER SECTION 2, TOWNSHIP 10 SOUTH, RANGE 12 EAST, M.D.B. & M., AS SHOWN ON 16 R.S. 46, M.C.R., 47 P.M. 1, M.C.R., 89 P.M. 1, M.C.R.

A description of the physical condition of the monument as found and as set or reset: FOUND 3/4" IRON PIPE WITH UNREADABLE TAG (CALLED 1" IRON PIPE ON ALL REF.) MAY BE DESTROYED W/ ROAD CONSTRUCTION.

SURVEYOR'S STATEMENT

This Corner Record was prepared by me or under my direction in conformance with the Land Surveyor's Act on JUNE 12, 2002

Signed David D. Heinrichs (P.L.S. or R.C.E. No. 7621)




COUNTY SURVEYOR'S STATEMENT

This Corner Record was received 7-8-02

and examined and filed 8-8-02


Signed Roy L. Turney P.L.S. or R.C.E. No. 5523

Title Dep. Co. Surveyor



County Surveyor's Comment _____

ELGIN ROAD



SCALE 1" = 20'

SET NAIL & TIN
IN POWER POLE

40.73'

FOUND 3/4" IRON PIPE
W/ UNREADABLE TAG

ROAD

54.45'

HUTCHINS

53.09'

SET NAIL & TIN IN
MARKER POST FOR TELEPHONE
PEDESTAL

SET 1/2" BAR