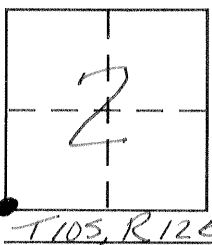


CORNER RECORD

Document Number 2655

City of _____ County of MERCED, California

Brief Legal Description S.W. CORNER SECTION 2, T. 10S., R. 12 E., M.D.B. & M.



CORNER TYPE

Government Corner Control

Meander Property

Rancho Other

Date of Survey 10-30-2002

COORDINATES (Optional)

N. _____

E. _____

Zone _____ NAD27 NAD83

NAD83 Epoch _____

Elev. _____

Vert. Datum: NGVD29 NAVD88

Meas. Units: Metric Imperial

Corner -- Left as found Found and tagged Established Reestablished Rebuilt

Identification and type of corner found: Evidence used to identify or procedure used to establish or reestablish the corner:
S.W. CORNER SECTION 2, TOWNSHIP 10 SOUTH, RANGE 12 EAST, M.D.B. & M., REESTABLISHED USING MERCED COUNTY CORNER RECORD No. 2655.

A description of the physical condition of the monument as found and as set or reset: SET 3/4" IRON PIPE WITH L.S. 7621 TAG. IN MONUMENT WELL.


SURVEYOR'S STATEMENT

This Corner Record was prepared by me or under my direction in conformance with the Land Surveyor's Act on Dec 24, 2002
 Signed David D. Heinrichs P.L.S or R.C.E. No. 7621




COUNTY SURVEYOR'S STATEMENT

This Corner Record was received JAN - 2003
 and examined and filed JAN 24, 2003
 Signed Roy L. Turney P.L.S or R.C.E. No. 5523
 Title Dep Co. Surveyor



County Surveyor's Comment None

ELGIN ROAD



SCALE 1" = 20'

FD. NAIL & TIN
IN POWER POLE

40.73'

SET 3/4" IRON PIPE
W/ L.S. 7621 TAG.
IN MONUMENT WELL.
PER COR. REC. 2655

ROAD

HUTCHINS

53.09'

54.45'

FD. NAIL & TIN IN
MARKER POST FOR TELEPHONE
PEDESTAL

FD. 1/2" BAR