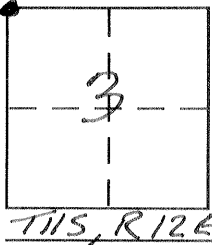


CORNER RECORD

Document Number 2650

City of _____ County of MERCED, California

Brief Legal Description N.W. Cor. SECTION 3, T.11S., R.12E., MDB&M



CORNER TYPE

- Government Corner Control
- Meander Property
- Rancho Other
- Date of Survey 10-22-2002

COORDINATES (Optional)

- N. _____
- E. _____
- Zone _____ NAD27 NAD83
- NAD83 Epoch _____
- Elev. _____
- Vert. Datum: NGVD29 NAVD88
- Meas. Units: Metric Imperial

Corner - Left as found Found and tagged Established Reestablished Rebuilt

Identification and type of corner found: Evidence used to identify or procedure used to establish or reestablish the corner:
N.W. CORNER SECTION 3, TOWNSHIP 11 SOUTH, RANGE 12 EAST,
M.D.B. & M., AS SHOWN IN COUNTY FIELD BOOK 709 pg. 58 &
25 R.S. 45, M.C.R.

A description of the physical condition of the monument as found and as set or reset: FOUND 3/4" IRON
PIPE WITH L.S. 6944 TAG, IN MONUMENT WELL.


SURVEYOR'S STATEMENT

This Corner Record was prepared by me or under my direction in conformance with the Land Surveyor's Act on OCTOBER 24, 2002
Signed David D. Heinrich P.L.S. or R.C.E. No. 7621




COUNTY SURVEYOR'S STATEMENT

This Corner Record was received JAN - 2003
and examined and filed JAN 10, 2003
Signed Roy L. Turney P.L.S. or R.C.E. No. 5523
Title Dep. Co. Surveyor



County Surveyor's Comment _____



SCALE 1" = 20'

AVENUE

SET 1/2" BAR

SET 1/2" BAR

48.31'

42.71'

EUCALYPTUS

AVENUE

FOUND 3/4" IRON PIPE W/ L.S. 6944
TAG IN 3 X 3 REDWOOD IN
MONUMENT WELL, N.W. COR. SEC. 3,
T11S, R12E, MDB&M.

43.00'

41.05'

LEXINGTON

FOUND "X" ON TOP
OF BRICK FENCE POST

SET NAIL & TIN
IN POWER POLE