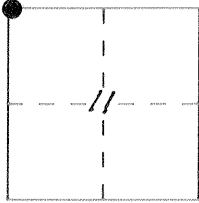


CORNER RECORD

Document Number 2551

City of \_\_\_\_\_ County of MERCED, California

Brief Legal Description N.E. CORNER SECTION 11 T.8S., R.14E., M.D.B.&M.



CORNER TYPE

COORDINATES (Optional)

Government Corner  Control   
Meander  Property   
Rancho  Other   
Date of Survey 7-14-94

N. \_\_\_\_\_  
E. \_\_\_\_\_  
Zone \_\_\_\_\_ Datum \_\_\_\_\_  
Elev. \_\_\_\_\_

Corner — Left as found  Found and tagged  Established  Reestablished  Rebuilt

Identification and type of corner found: Evidence used to identify or procedure used to establish or reestablish the corner:

FOUND 3/4" IRON ROD IN PAVEMENT ABOVE 1 1/2" IRON PIPE 1' DOWN  
CORNER ORIGIN COINCIDES WITH FIELD BK 704 PG 6A, PARCEL MAP VOL 53 PG 8  
AND RECORD OF SURVEY MAP VOL. 27 PG 8.

A description of the physical condition of the monument as found and as set or reset: \_\_\_\_\_


3/4" IRON ROD WAS BENT HOWEVER 1 1/2" IRON PIPE APPEARS TO BE IN GOOD CONDITION

POINT WAS TIED OUT PRIOR TO PAVEMENT PULVERIZATION PROJECT

SURVEYOR'S STATEMENT

This Corner Record was prepared by me or under my direction in conformance with the Land Surveyors' Act on JULY 19 1994.


Signed Roy L. Turney L.S. or R.C.E. Number 5523



COUNTY SURVEYOR'S STATEMENT

This Corner Record was received JULY 19 1994 and examined and filed JULY 19 1994.

Signed Roy L. Turney Title DEP. CO. SUR.



County Surveyor's Comment \_\_\_\_\_

