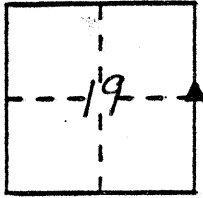


CORNER RECORD

Document Number 2523

City of _____ County of MERCED, California

Brief Legal Description EAST 1/4 CORNER, SECTION 19, T.9S, R.9E, M.D. BASE 3 MERIDIAN.



CORNER TYPE

Government Corner Control
Meander Property
Rancho Other
Date of Survey AUGUST 1, 2000

COORDINATES (Optional)

N. _____
E. _____
Zone _____ Datum _____
Elev. _____


Corner — Left as found Found and tagged Established Reestablished Rebuilt

Identification and type of corner found: Evidence used to identify or procedure used to establish or reestablish the corner:
FOUND COTTON SPINDLE IN INTERSECTION OF STATE HIGHWAY 33 3 MARSHALL ROAD, SET 0.070 M BELOW SURFACE

A description of the physical condition of the monument as found and as set or reset: FOUND IN GOOD CONDITION EXCEPT THAT TAG (4403) IS MISSING

SURVEYOR'S STATEMENT

This Corner Record was prepared by me or under my direction in conformance with the Land Surveyors' Act on AUGUST 1 19 2000
Signed Andrew B. Steen LS. or R.C.E. Number 7293





COUNTY SURVEYOR'S STATEMENT

This Corner Record was received SEPT 2000 and examined and filed SEPT. 21 2000.
Signed Roy L. Turney Title DEP CO. SUR.

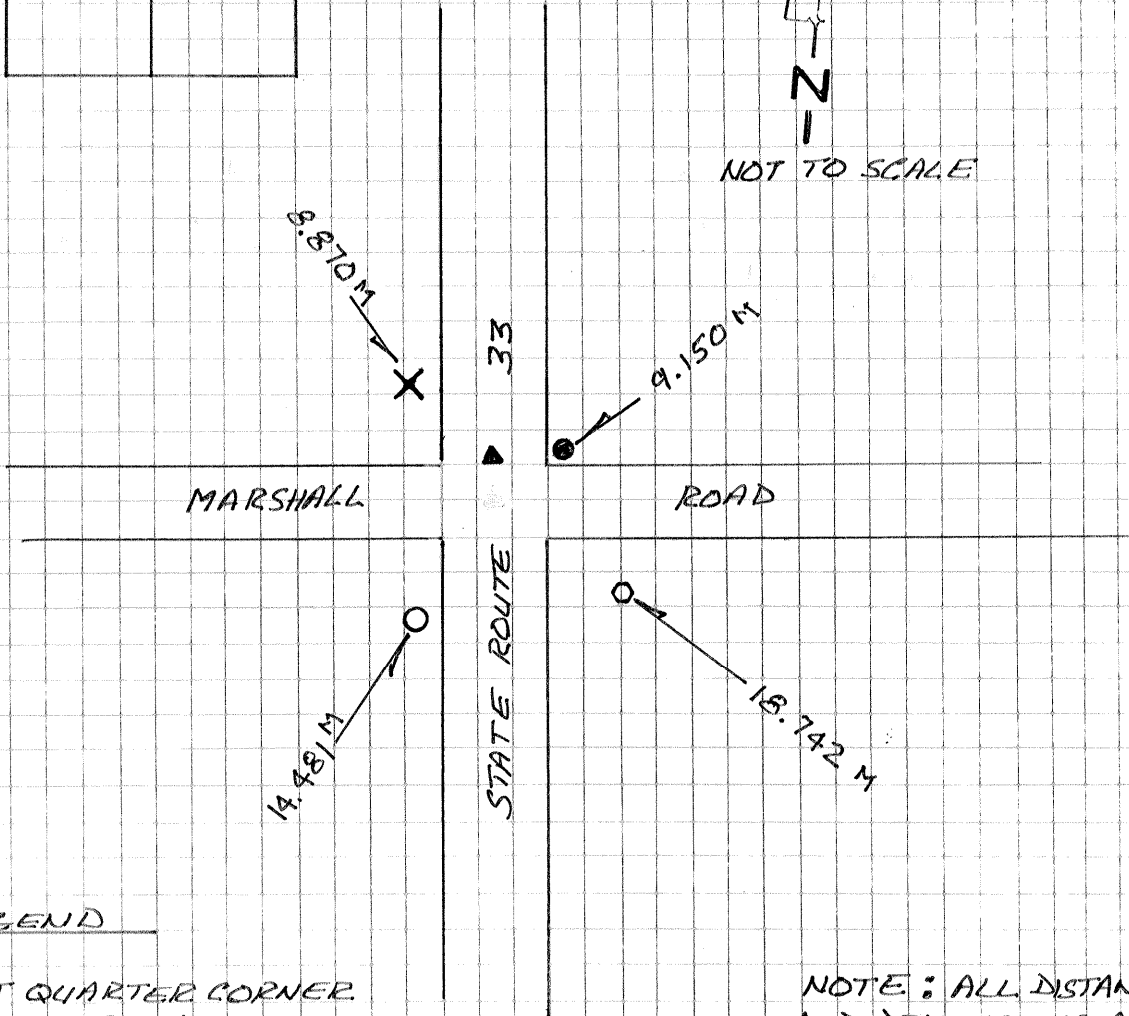


County Surveyor's Comment _____

#2523



NOT TO SCALE



LEGEND

- ▲ EAST QUARTER CORNER SECTION 19 - FD SPINDLE DOWN 0.070 M - IN GOOD CONDITION
- FOUND 0.019 M I.P. WITH PLASTIC PLUG STAMPED LS 4403 - DOWN 0.200 M
- FOUND BOLT W/ SQUARE NUT IN IRRIGATION DITCH HEADWALL
- SET PK WITH SHINER IN JOINT POLE
- ✕ CHISELED "X" IN TOP OF 0.590 M R.C. PIPE

NOTE: ALL DISTANCES AND DEMENSIONS ARE IN METRIC.