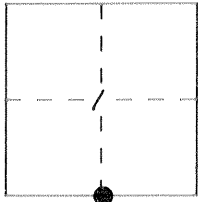


CORNER RECORD

Document Number 2512

City of _____ County of MERCED, California

Brief Legal Description SOUTH 1/4 CORNER SECTION 1 T.8S., R. 14 E., M.D. B&M.



CORNER TYPE

Government Corner Control
Meander Property
Rancho Other
Date of Survey 7-14-94

COORDINATES
(Optional)

N. _____
E. _____
Zone _____ Datum _____
Elev. _____

Corner — Left as found Found and tagged Established Reestablished Rebuilt

Identification and type of corner found: Evidence used to identify or procedure used to establish or reestablish the corner:

FOUND 3/4" IRON PIPE CANNOT READ NUMBER ON TAG DOWN 0.5'
CORNER ORIGIN CONCIDES WITH RECORD OF SURVEY MAP VOL. 23 PG. 11


A description of the physical condition of the monument as found and as set or reset: MONUMENT IN
GOOD CONDITION

POINT WAS TIED OUT PRIOR TO PAVEMENT PULVERIZATION PROJECT

SURVEYOR'S STATEMENT

This Corner Record was prepared by me or under my direction in conformance with the Land Surveyors' Act on JULY 19 1994.


Signed Roy L. Turney L.S. or R.C.S. Number 5523

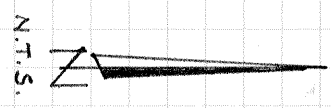


COUNTY SURVEYOR'S STATEMENT

This Corner Record was received JULY 19 1994 and examined and filed JULY 19 1994.

Signed Roy L. Turney Title DEPUTY CO. SURVEYOR
County Surveyor's Comment _____





MC HENRY

RD.

