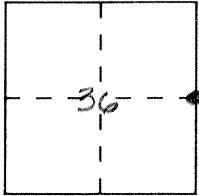


CORNER RECORD

Document Number 2501

City of _____ County of Merced, California

Brief Legal Description E 1/4 Corner Section 36 7/14



CORNER TYPE

**COORDINATES
(Optional)**

Government Corner Control
Meander Property
Rancho Other
Date of Survey 8-10-92

N. _____
E. _____
Zone _____ Datum _____
Elev. _____

Corner — Left as found Found and tagged Established Reestablished Rebuilt

Identification and type of corner found: Evidence used to identify or procedure used to establish or reestablish the corner:

A description of the physical condition of the monument as found and as set or reset: _____


Ed. 1 1/2" Alum. cap with punch marks, L.S. 3586, flush with A.C.

Monument well set over existing monument. 8-31-93
F.B. 658-13

SURVEYOR'S STATEMENT

This Corner Record was prepared by me or under my direction in conformance with the Land Surveyors' Act on Sept 3 1993.

Signed Lawrence L. Bowers L.S. or R.C.E. Number _____




EXP. 9-30-93

COUNTY SURVEYOR'S STATEMENT


This Corner Record was received 9-3- 1993 and examined and filed 9-7- 1993.

Signed Roy L. Turney Title Dep. Co. Surveyor




County Surveyor's Comment _____

DRIVE



FD. CHIS. "X" ON TOP OF EAST END OF CONC. HDWL.



FD. 1 1/2" DIA. ALUM. DISK WITH PUNCH HOLE; STAMPED L.S. 3586, FLUSH WITH A.C. E 1/4 COR. SEC. 36 2/4; W 1/4 COR. SEC. 31 2/5.

FD. NAIL & SHINER IN SW SIDE OF POWER POLE.

GERARD AVENUE

42.82

52.29

34.97


33.98

SECTION 36

SECTION 31

Monument well set over disk.

CHIS. -|- ON TOP OF MIDDLE OF CONC. HDWL.



FD. NAIL & SHINER IN NW SIDE OF POWER POLE.

ARBOLEDA

POINTS WERE TIED OUT PRIOR TO PAVING EFFORT BY MERCED COUNTY DEPARTMENT OF PUBLIC WORKS