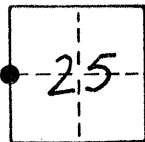


CORNER RECORD

COUNTY OF MERCED T. 5 S. R. 11 E. M.D.B. 4 MERIDIAN CALIFORNIA
CORNER TYPE: GOVT. CORNER MEANDER RANCHO CONTROL OTHER
CORNER IDENTIFICATION — DATE OF VISIT DEC. 5 1984



W 1/4 Cor. Sec. 25, T. 5 S., R. 11 E.

CORNER — LEFT AS FOUND FOUND AND TAGGED REESTABLISHED OBLITERATED CORNER REBUILT

PHYSICAL DESCRIPTION OF CORNER FOUND; EVIDENCE AND METHOD USED TO IDENTIFY OR REESTABLISH

Found 1" I.P., Down 0.3'
Found 2-2' Swing Ties


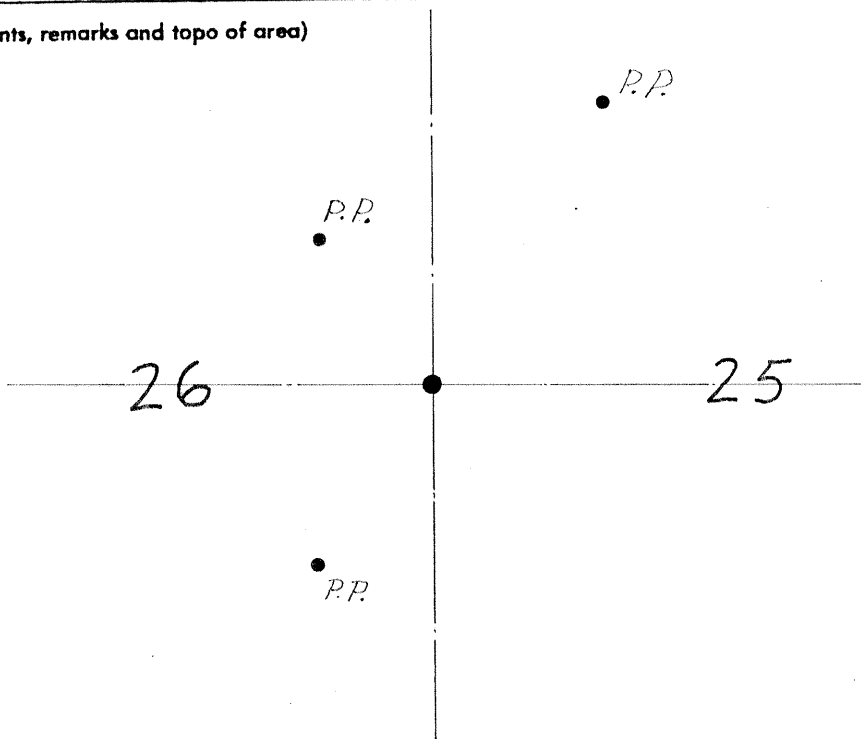
PHYSICAL DESCRIPTION OF MONUMENTS REBUILT OR PERPETUATED

Same as Above

CALIFORNIA COORDINATE SYSTEM ORDER: FIRST SECOND THIRD
STATIONS USED: NGS (USC & GS) STATE COUNTY OTHER STATION _____ STATION _____
ZONE _____ ELEVATION _____ NORTHINGS (Y) _____ EASTINGS (X) _____

SKETCH: (Include reference tie or witness points, remarks and topo of area)

26.70' S.E. @ Power Pole
68.70' S.W. @ Power Pole
33.65' N.E. @ Power Pole



SURVEYOR'S CERTIFICATE

No. THIS CORNER RECORD WAS PREPARED BY ME OR UNDER MY DIRECTION IN CONFORMANCE WITH THE LAND SURVEYORS ACT ON MAR 26 1985

SIGNED: Ruddie D Bell
L.S. or R.C.E. No.: LS 4151

COUNTY SURVEYOR'S CERTIFICATE

THE CORNER RECORD WAS RECEIVED March 27 1985 AND EXAMINED AND FILED April 8 1985

BY: Ray Turner
TITLE: Dep. Co. Sbr.

DOCUMENT No. 2473

STATEMENT ON BACK OF SHEET

YES NO

R.B.

SEAL