

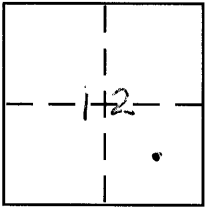
CORNER RECORD

Document Number 2440-A

City of _____

County of MERCED, California

Brief Legal Description SE 1/4 OF THE SE 1/4 SECTION 12 5/13 M.D.B.M



CORNER TYPE

Government Corner Control
Meander Property
Rancho Other
Date of Survey 8/26/07

COORDINATES (Optional)

N. _____
E. _____
Zone _____ NAD27 NAD83
NAD83 Epoch _____
Elev. _____
Vert. Datum: NGVD29 NAVD88
Meas. Units: Metric Imperial

Corner - Left as found Found and tagged Established Reestablished Rebuilt

Identification and type of corner found: Evidence used to identify or procedure used to establish or reestablish the corner:

SEE SKETCH


A description of the physical condition of the monument as found and as set or reset:

SEE SKETCH

SURVEYOR'S STATEMENT

This Corner Record was prepared by me or under my direction in conformance with the Land Surveyor's Act on 10-11-07

Signed [Signature] P.L.S or R.C.E. No. _____




COUNTY SURVEYOR'S STATEMENT

This Corner Record was received Oct. 12, 2007

and examined and filed Oct. 15, 2007

Signed [Signature] P.L.S or ~~R.C.E.~~ No. 4895

Title Dep. County Surveyor

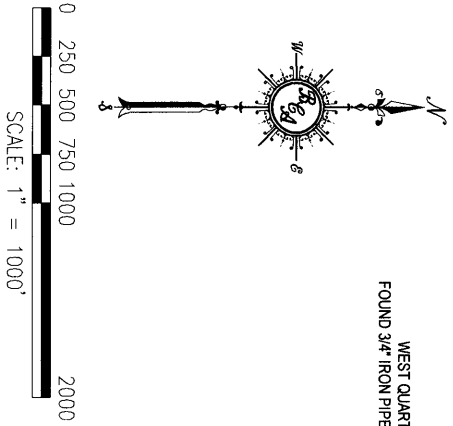


County Surveyor's Comment _____

- REFERENCES**
- (1) Map of Survey for Mrs. F. H. Dale and Mrs. L. H. Cook, on file in the County Surveyors Office, File No. 9-S-111
 - (2) Record of Survey for LaGrange Gold Dredging Company and Marvin Carpenter, 22 R.S. 40, M.C.R.
 - (3) Parcel Map for LaGrange Gold Dredging Company, 41 P.M. 1, M.C.R.
 - (4) Parcel Map for Jack L. Segars, 9 P.M. 15, M.C.R.

BASIS OF BEARINGS

N. 0°18'00" E. for the centerline of Cox Ferry Road as shown on the Record of Survey for LaGrange Gold Dredging Company and Marvin Carpenter, Volume 22 of Surveys, Page 40, Merced County Records.



- LEGEND**
- Found and accepted monument as indicated
 - Set 3/4" iron pipe, L.S. 4403
 - SFN# Searched for not found

