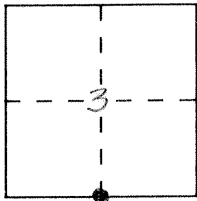


CORNER RECORD

Document Number 2399

City of _____ County of Merced, California

Brief Legal Description E Intersection Bunker Road & Ingomar Road



T9S, R.9E.

CORNER TYPE

Government Corner Control
 Meander Property
 Rancho Other
 Date of Survey 3-13-93

COORDINATES (Optional)

N. _____
 E. _____
 Zone _____ Datum _____
 Elev. _____

Corner — Left as found Found and tagged Established Reestablished Rebuilt

Identification and type of corner found: Evidence used to identify or procedure used to establish or reestablish the corner:

A description of the physical condition of the monument as found and as set or reset: _____


Found 2" O.D. Iron Pipe, L.S. 5355

Monument box set over existing monument

SURVEYOR'S STATEMENT

This Corner Record was prepared by me or under my direction in conformance with the Land Surveyors' Act on Sept 3 19 93.

Signed [Signature] L.S. or R.C.E. Number _____




EXP. 9-30-93

COUNTY SURVEYOR'S STATEMENT

This Corner Record was received 9-3- 19 93 and examined and filed 9-7- 19 93.

Signed [Signature] Title Dep. Co. Surveyor



County Surveyor's Comment _____

FB. 043-15

Located:

3-13-92

ROAD

FD. NAIL & SHINER ON
NE COR. OF LONE
FENCE POST (8" x 6")

FD. NAIL &
SHINER ON
NW SIDE OF
TELE. POLE.

BUNKER ROAD
(GRAVEL RD. UNDER CONST.)

SECTION 3

SECTION 10

FD. 2" O.D. I.P.,
L.S. 5355.
(3 R.S. 29)
(4 R.S. 27)
Monument box set
over monument
3-24-93

30.02'

FD. 3/4" I.P., NO
TAG, 1 1/2' E. OF N/S
FENCELINE

45.73'

FD. NAIL &
SMALL SHINER
ON SW SIDE OF
TELE. POLE
AT S. END OF
O.H. TELE. LINE.

INGOMAR



POINTS WERE TIED OUT PRIOR TO PAVING
EFFORT BY MERCED COUNTY DEPARTMENT
OF PUBLIC WORKS