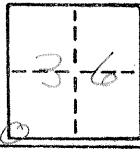


No 237

CORNER RECORD

COUNTY OF MERCED T. 8S. R. 12E. M.D. MERIDIAN CALIFORNIA
 CORNER TYPE: GOVT. CORNER MEANDER RANCHO CONTROL OTHER
 CORNER IDENTIFICATION — DATE OF VISIT September 1979



Southwest corner of section 36.
 Purpose: To replace corner destroyed during County road reconstruction.

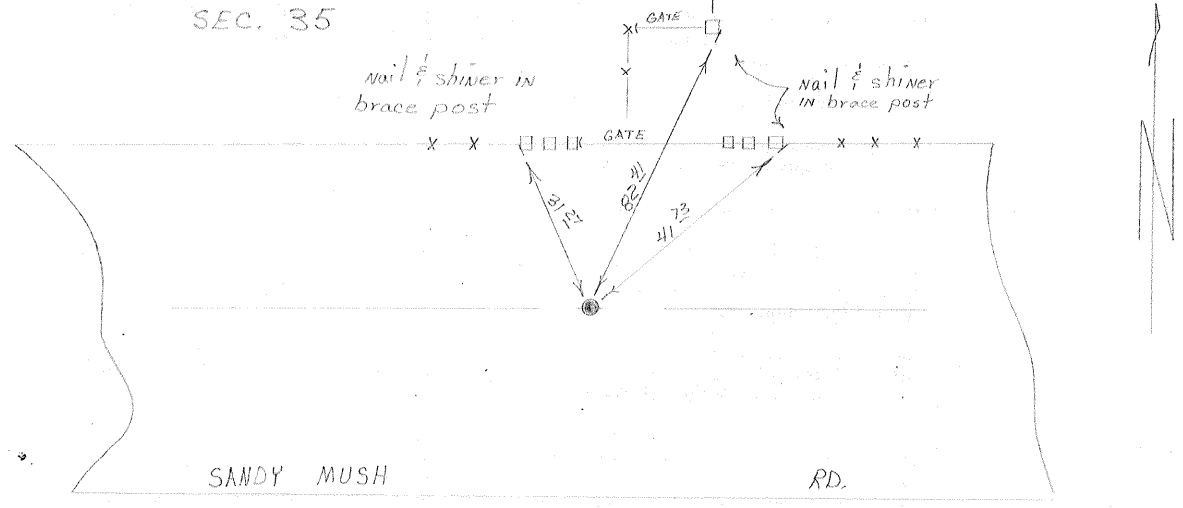
CORNER — LEFT AS FOUND FOUND AND TAGGED REESTABLISHED OBLITERATED CORNER REBUILT

PHYSICAL DESCRIPTION OF CORNER FOUND; EVIDENCE AND METHOD USED TO IDENTIFY OR REESTABLISH
 No monument found. Used swing ties to reestablish.


PHYSICAL DESCRIPTION OF MONUMENTS REBUILT OR PERPETUATED
 Set 2" inside diameter iron pipe in survey encasement, Tagged "Merced County Surveyor"

CALIFORNIA COORDINATE SYSTEM ORDER: FIRST SECOND THIRD
 STATIONS USED: NGS (USC & GS) STATE COUNTY OTHER STATION _____ STATION _____
 ZONE _____ ELEVATION _____ NORTHINGS (Y) _____ EASTINGS (X) _____

SKETCH: (Include reference tie or witness points, remarks and topo of area)



SURVEYOR'S CERTIFICATE
 THIS CORNER RECORD WAS PREPARED BY ME OR UNDER MY DIRECTION IN CONFORMANCE WITH THE LAND SURVEYORS ACT ON _____ No. 14648
 SIGNED: [Signature]
 L.S. or R.C.E. No.: _____



COUNTY SURVEYOR'S CERTIFICATE
 THE CORNER RECORD WAS RECEIVED AND EXAMINED AND FILED BY: [Signature] TITLE: _____
 DOCUMENT No. 2376
 STATEMENT ON BACK OF SHEET YES NO

