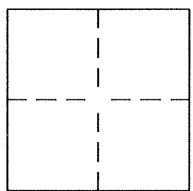


CORNER RECORD

Document Number 2354-02

City of MERCED County of MERCED, California

Brief Legal Description NORTHEASTERLY CORNER OF PARCEL "D" OF 77 PM 7+8. M.C.R.



CORNER TYPE

Government Corner Control
Meander Property
Rancho Other
Date of Survey 10-10-96

COORDINATES (Optional)

N. _____
E. _____
Zone _____ Datum _____
Elev. _____

Corner- Left as found Found and tagged Established Reestablished Rebuilt

Identification and type of corner found: Evidence used to identify or procedure used to establish the corner:
NORTHEASTERLY CORNER OF PARCEL "D" PER VOLUME 77 OF PARCEL MAPS AT
PAGES 7 AND 8. M.C.R.

A description of the physical condition of the monument as found and as set or reset:
FOUND 1" O.D. IRON PIPE TAGGED R.C.E. 27029. DOWN 3" IN OLD POST. DESTROYED BY
STREET CONSTRUCTION.
SET NEW 1-1/2" IRON PIPE "LS 5503" DOWN 12"


SURVEYOR'S STATEMENT

This Corner Record was prepared by me or under my direction in conformance with the Land Surveyors' Act on OCTOBER 11 19 96.
Signed [Signature] L.S. or R.C.E. Number L.S. 5503

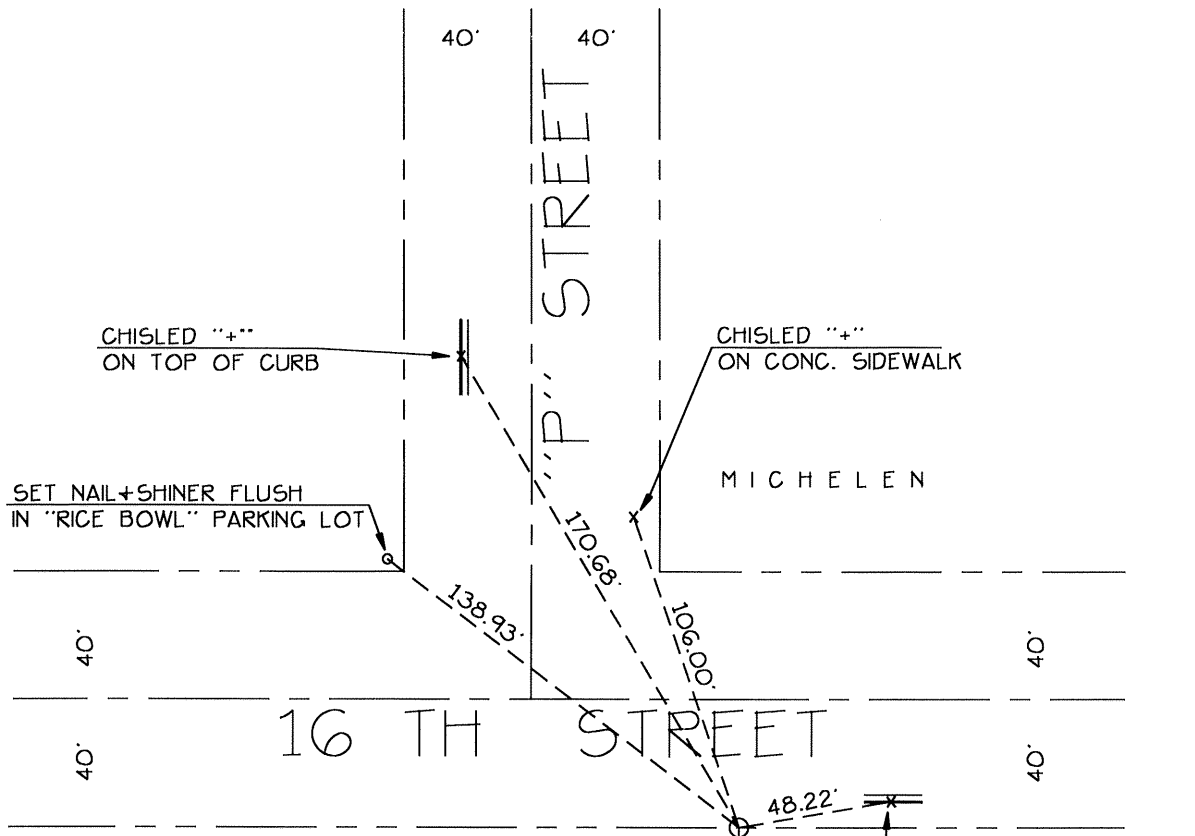


COUNTY SURVEYOR'S STATEMENT

This Corner Record was received NOV 19 96 and examined and filed 11-18 19 96.
Signed [Signature] Title DEP. Co. SUR



County Surveyor's Comment _____



CHISLED "+"
ON TOP OF CURB

CHISLED "+"
ON CONC. SIDEWALK

SET NAIL+SHINER FLUSH
IN "RICE BOWL" PARKING LOT

MICHELEN

40'

170.68'

138.93'

109.00'

40'

40'

16 TH STREET

40'

48.22'

SET 1-1/2" I.P. "LS 5503"
DOWN 12"

CHISLED
"+ ON TOP OF CURB
• SOUTH END OF WEST
D/W TO CAR WASH

PARCEL "D"
77 PM 7+8. M.C.R.

