


# CORNER RECORD

Document Number 2308

City of LOS BANOS County of MERCED, California

Brief Legal Description NE CORNER SECTION 22, T10S, R10E, MDM.



### CORNER TYPE

Government Corner  Control   
Meander  Property   
Rancho  Other   
Date of Survey 3-23/93

### COORDINATES

(Optional)  
N 202975.6  
E 1897083.0  
Zone 3 Datum 27  
Elev. \_\_\_\_\_

Corner — Left as found  Found and tagged  Established  Reestablished  Rebuilt


Identification and type of corner found: Evidence used to identify or procedure used to establish or reestablish the corner: Found 1/2" iron pin in monument well per 8-RS-16 & 17-RS-19, Merced County Records.

A description of the physical condition of the monument as found and as set or reset: Monument found in good condition, down 0.6'. Will be covered or destroyed by construction.

### SURVEYOR'S STATEMENT

This Corner Record was prepared by me or under my direction in conformance with the Land Surveyors' Act on March 23 19 93


Signed Ralph Scheel L.S. or XXXX Number 3730  
Party Chief, Caltrans License Expiration Date \_\_\_\_\_



### COUNTY SURVEYOR'S STATEMENT

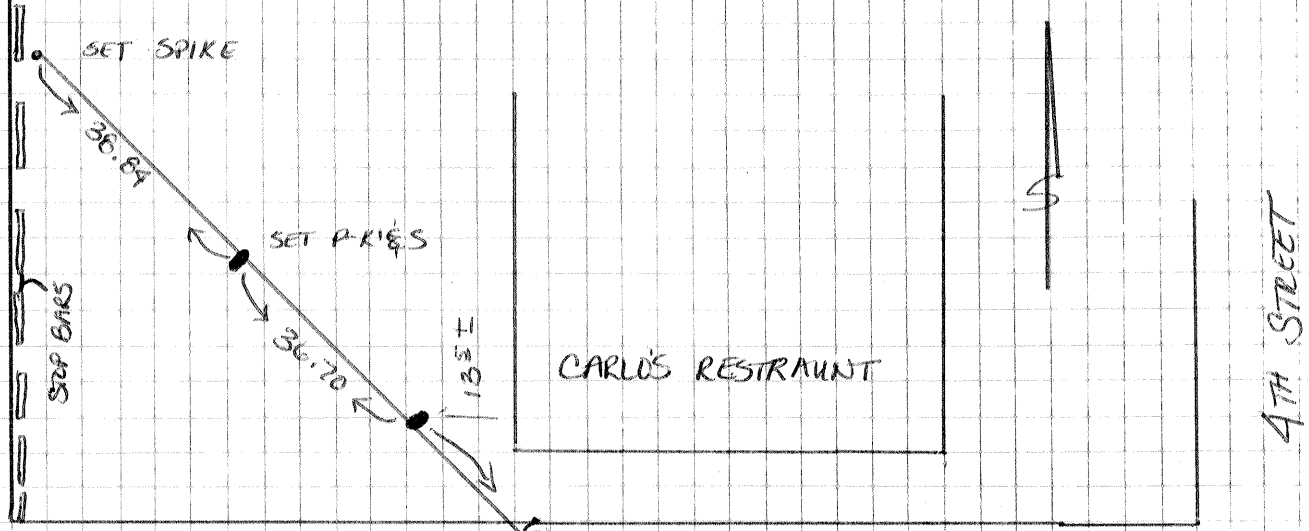
This Corner Record was received 2-23 1994 and examined and filed 2-25 1994.

Signed Roy Turney Title DEP. CO. SUR.

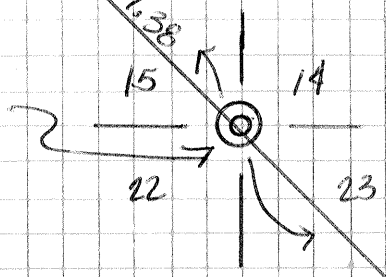


County Surveyor's Comment \_\_\_\_\_

15 | 14  
22 | 23  
TLOS RICE MDM



FOUND 1/2" I PIN  
IN MONUMENT WELL  
DOWN 0.6 ±

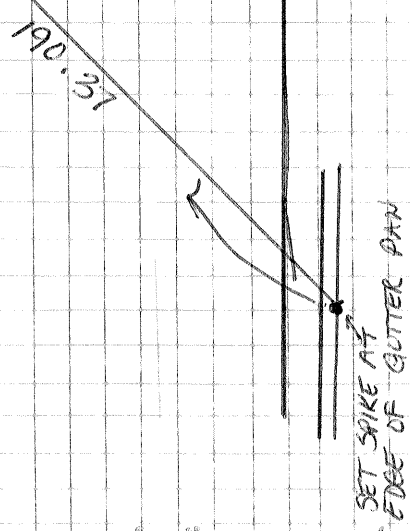


PACHECO BLVD

ST RT 152

SEE 8 RS 16 &  
17 RS 19  
MERCED CO. RECORDS

RADIO  
STATION  
KLBS



The ties shown hereon are for the purpose of perpetuating the monumentation currently existing. No attempt was made to determine the validity of the monuments or their proper location in relation to local boundary lines in the area.